












LEGEND

-  Andaman Trunk Road
-  Other Roads
-  Harbours & Boat Jetties
-  Airport
-  Bus stand
-  Port Blair Municipal Area
-  Municipal Boundary
-  Village Boundary
-  Ward Boundary



PROJECTION SYSTEM : UTM
 DATUM : WGS84
 SPHEROID : WGS84
 ZONE : 46

Scale 1 : 100000	DRG NO. MAP NO. 3	N 
---------------------	-----------------------------	--

**TRANSPORTATION NETWORK
 PORT BLAIR AND ITS ENVIRONS-2010**

MASTER PLAN FOR PORT BLAIR PLANNING AREA - 2030

CLIENT
 Town and Country Planning Unit
 Andaman Public Works Department
 A & N Administration, Port Blair

CONSULTANTS
 School of Architecture & Planning
 Anna University, Chennai-25

