







LEGEND


-  Municipal Boundary
-  Main drains
-  Pacca Drains
-  Katcha Drains
-  Rivers
-  Flow of drains



SCALE:
500 250 0 0.5 1.0KM

Source: Google Image & MMC 2010

MUZAFFARPUR MUNICIPAL CORPORATION
Existing Drainage Network



Submitted to:
Urban Development and Housing Department,
Government of Bihar
Project Co-ordination:
Support Programme For Urban Reforms in Bihar (SPUR)