





Legend

- Population Density (PPHa)
- Ward Boundary 
- Municipal Boundary 
- Water Bodies 

SCALE: 500 250 0 0.5 1.0KM



Source: : MMC 2010

MUZAFFARPUR MUNICIPAL CORPORATION
Ward Map



Submitted to:
Urban Development and Housing Department,
Government of Bihar
Project Co-ordination:
Support Programme For Urban Reforms in Bihar (SPUR)