
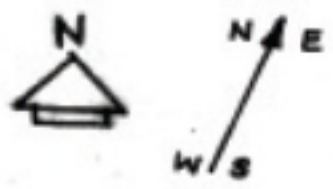


# AGROHA

**DRAFT DEVELOPMENT PLAN-2021AD**  
**FOR THE CONTROLLED AREA**  
**AROUND GOVT. HIGH SCHOOL, PRIMARY**  
**HEALTH CENTRE, AGROHA VIKAS TRUST AND**  
**MOUND.**  
**LEGEND.**

MAIN CODE	SUB CODE	LAND USE
		MUNICIPAL BOUNDARY
		CONTROLLED AREA BOUNDARY
		ROAD EXISTING / KATCHA RASTA
		DISTRIBUTARY
		VILLAGE ABADI DEN/EXISTING TOWN
		DENSITY CODE / CODE
		LAND USE
100		RESIDENTIAL
200		COMMERCIAL
210		RETAIL TRADE
220		WHOLE SALE TRADE
230		WARE-HOUSING & STORAGE
300		INDUSTRIAL
310		SERVICE INDUSTRY
320		LIGHT INDUSTRY
400		TRANSPORT & COMMUNICATION
420		ROAD TRANSPORT DEPOTS
450		TELEGRAPH OFFICE & TELEPHONE EXCHANGE
500		PUBLIC UTILITIES
510		WATER SUPPLY INSTALLATION
520		DISEASE PREVENTION WORKS
600		PUBLIC & SEMI PUBLIC
620		EDUCATIONAL
650		MEDICAL & HEALTH INSTITUTIONS
700		OPEN SPACE
720		PARKS
730		GREEN BELTS / OTHER RECREATIONAL USES
800		AGRICULTURAL LAND

WIND DIRECTION



SCALE: 1CM = 80METRE (IN ORIGINAL DRG ONLY)

DRG. NO. D.T.P. (H) 3309 /02 DATED. 12-7-02  
 3-10-03

DRAWN BY: *[Signature]*

PLANNING ASSTT. *[Signature]*

ASSTT. TOWN PLANNER *[Signature]*

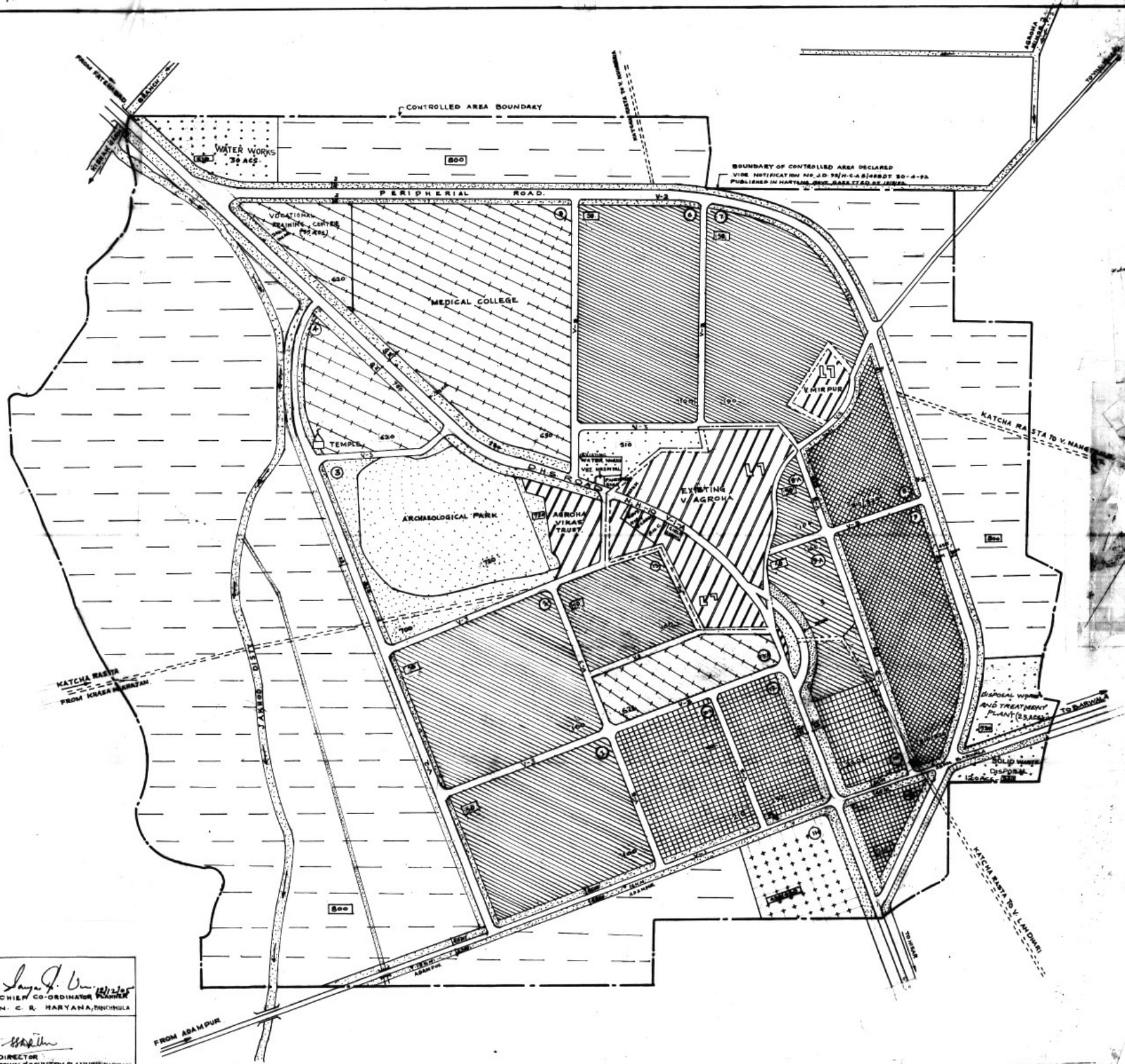
DIST. TOWN PLANNER. *[Signature]*

SENIOR TOWN PLANNER *[Signature]*

DEPTT. OF T. & C. PLANNING, HARYANA

*[Signature]*  
 CHIEF CO-ORDINATOR PLANNER  
 N. C. R. HARYANA, PANCHKULA

*[Signature]*  
 DIRECTOR  
 TOWN & COUNTRY PLANNING, HARYANA



BOUNDARY OF CONTROLLED AREA DECLARED  
 VIDE NOTIFICATION NO. J.O. 98/H.C.A.S/MSDT 20-4-92  
 PUBLISHED IN HARYANA GOVT. GAZETTE AS ISSUED

KATCHA RASTA TO V. NAME

DISPOSAL WORKS AND TREATMENT PLANT (25 Acs)

SOLID WASTE DISPOSAL

KATCHA RASTA TO V. ANANDI

FROM ADAMPUR