










www.masterplansindia.com

SIRSA













FINAL DEVELOPMENT PLAN FOR THE CONTROLLED AREA SIRSA - 2021 A.D.

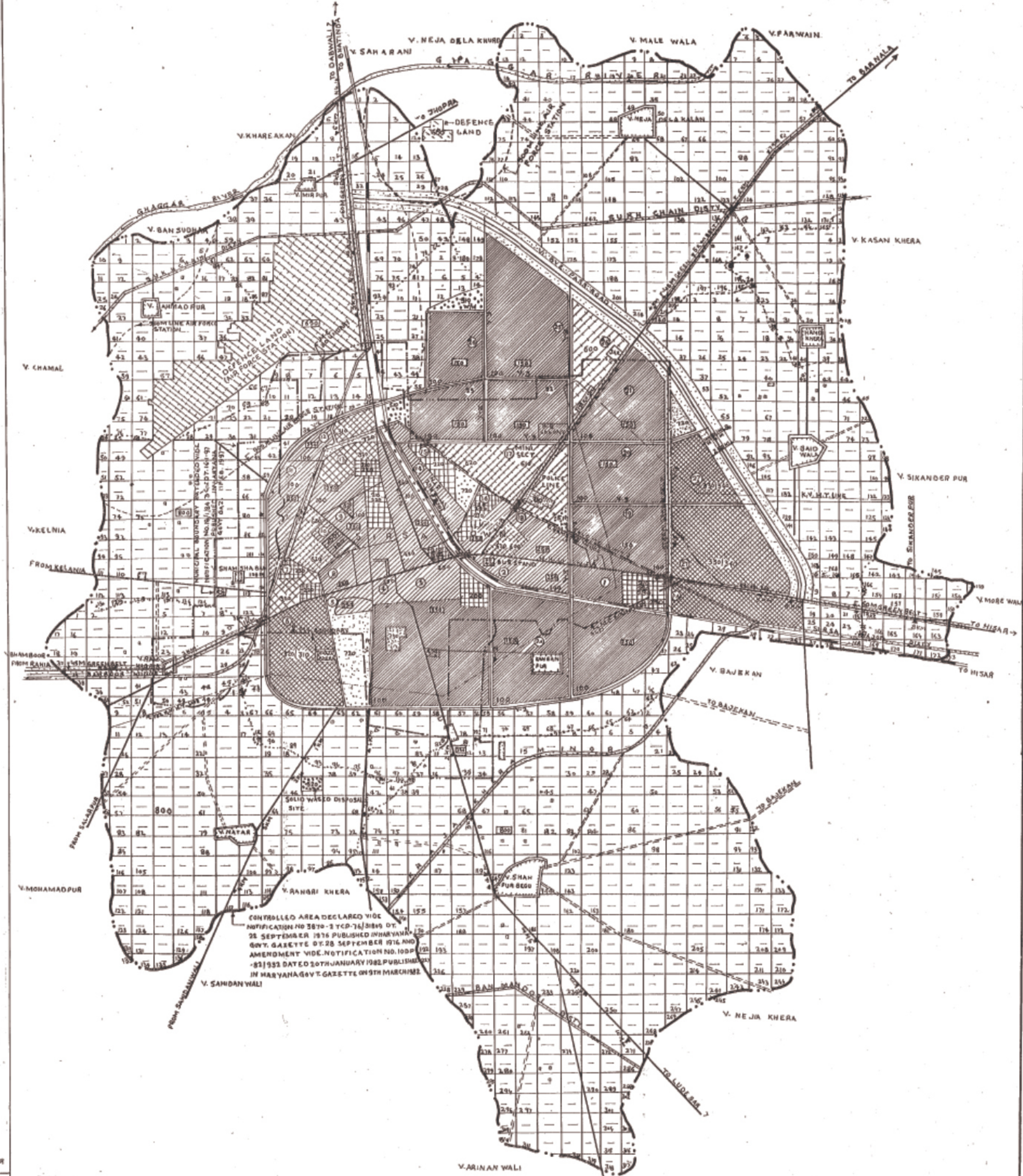
LEGEND

EXISTING FEATURES

MUNICIPAL BOUNDARY	
EXTENDED MUNICIPAL BOUNDARY	
CONTROLLED AREA BOUNDARY	
ROAD	
REVENUE RASTA	
RAILWAY LINE RLY. STN.	
RIVER / MIN OR / DISTY	
HIGH-TENSION LINE	
VILLAGE BOUNDARY	

PROPOSALS

100	RESIDENTIAL	
200	COMMERCIAL	
210	RETAIL TRADE	
220	WHOLE SALE TRADE	
230	WARE HOUSES AND STORAGE	
240	GOVT. OFFICE & BANKS	
270	PROFESSIONAL ESTABLISHMENTS (CITY CENTRE)	
300	INDUSTRIAL	
310	SERVICE INDUSTRY	
320	LIGHT INDUSTRY	
330	EXTENSIVE INDUSTRY	
340	HEAVY INDUSTRY	
400	TRANSPORT & COMMUNICATION	
410	RAILWAYS	
420	BUS STAND	
450	P&T TELEPHONE EXCHANGE	
470	T.V. STATION	
500	PUBLIC UTILITIES	
510	WATER WORKS	
520	SOLID WASTE DISPOSAL SITE	
530	GRID STATION	
600	PUBLIC & SEMI PUBLIC USES	
610	MINI SECRETARIAT COMPLEX	
620	EDUCATION	
630	MEDICAL	
650	AIR FORCE STATION	
700	OPEN SPACES	
710	SPORTS ACTIVITIES	
720	PARKS	
750	OTHER RECREATIONAL USES	
740	CEMETERIES CREMATORIES ETC.	
800	AGRICULTURAL ZONE	
	SECTOR NUMBER	
	SECTOR DENSITY	
	CODE NUMBER	
	RECTANGLE NO	



DRG. NO. D.T.P. (SR) 626 / 03 DT. 11. 8. 03

DRAWN BY: *Gaur Shankar Singh* (GAUR SHANKAR)
 ASSTT TOWN PLANNER: *A.D. DALIP SINGH* (VACANT)
 DISTT TOWN PLANNER: *[Signature]*
 SENIOR TOWN PLANNER: *[Signature]*

DEPTT. T. & C. PLG. HARYANA.
 CHIEF CO-ORDINATOR PLANNER
 H.C.R. HARYANA PANCHMULA
 DIRECTOR
 TOWN & COUNTRY
 PLANNING HARYANA.