



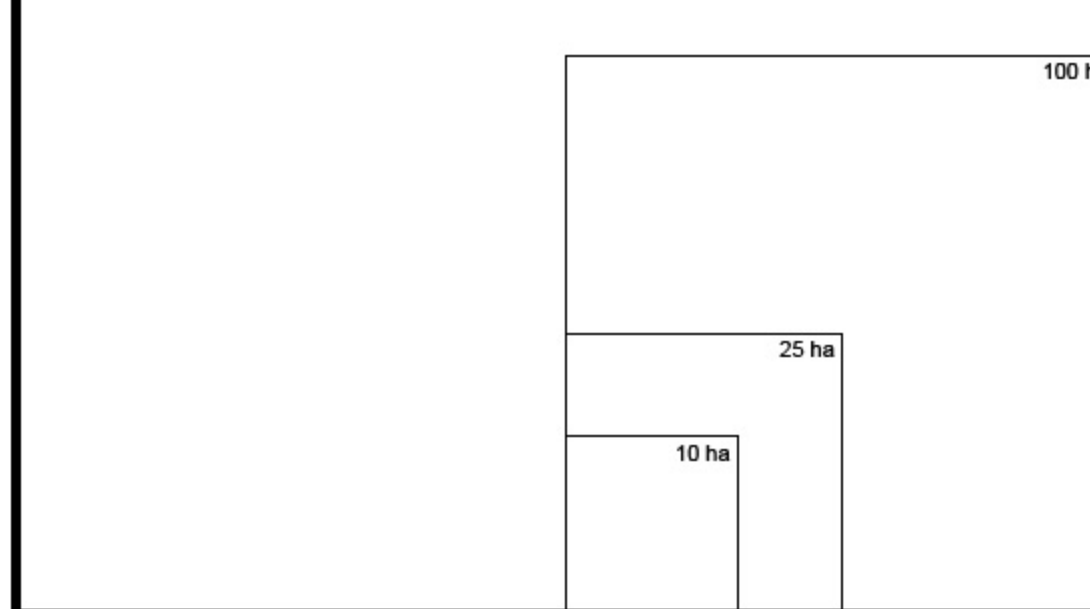
LEGEND

- ZIRAKPUR BOUNDARY
- FEZ BOUNDARY
- MUNICIPAL BOUNDARY
- RESIDENTIAL
- EXISTING BUILT-UP AREA
- INDUSTRY - GENERAL AND HEAVY
- INDUSTRY - TECHNOLOGY AND R & D
- INSTITUTION
- PARK
- SPORTS AND RECREATION
- WATERBODY
- RIVER RESERVE
- EXISTING VILLAGE
- ROAD
- UTILITIES
- BUFFER ZONE
- AIRPORT ZONE
- DEFENCE ZONE
- RAILWAY
- EXISTING POWERLINE
- RURAL & AGRICULTURE
- TRANSPORT FACILITY
- GREEN BUFFER

ROAD HIERARCHY

- National Highway and old Ambala Kalka road (PR-7, PR10) 60m wide
- 30m wide
- 25m wide
- 20m wide

DEPARTMENT OF TOWN & COUNTRY PLANNING, PUNJAB
 Drg. No. - DTP(S.A.S.NAGAR) 2089/2011
 Dated : 03-02-2011



PROJECT TITLE :
 REGIONAL PLAN FOR GREATER MOHALI REGION

CLIENT : GREATER MOHALI AREA DEVELOPMENT AUTHORITY (GMADA)

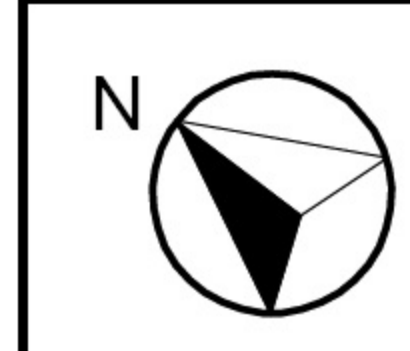
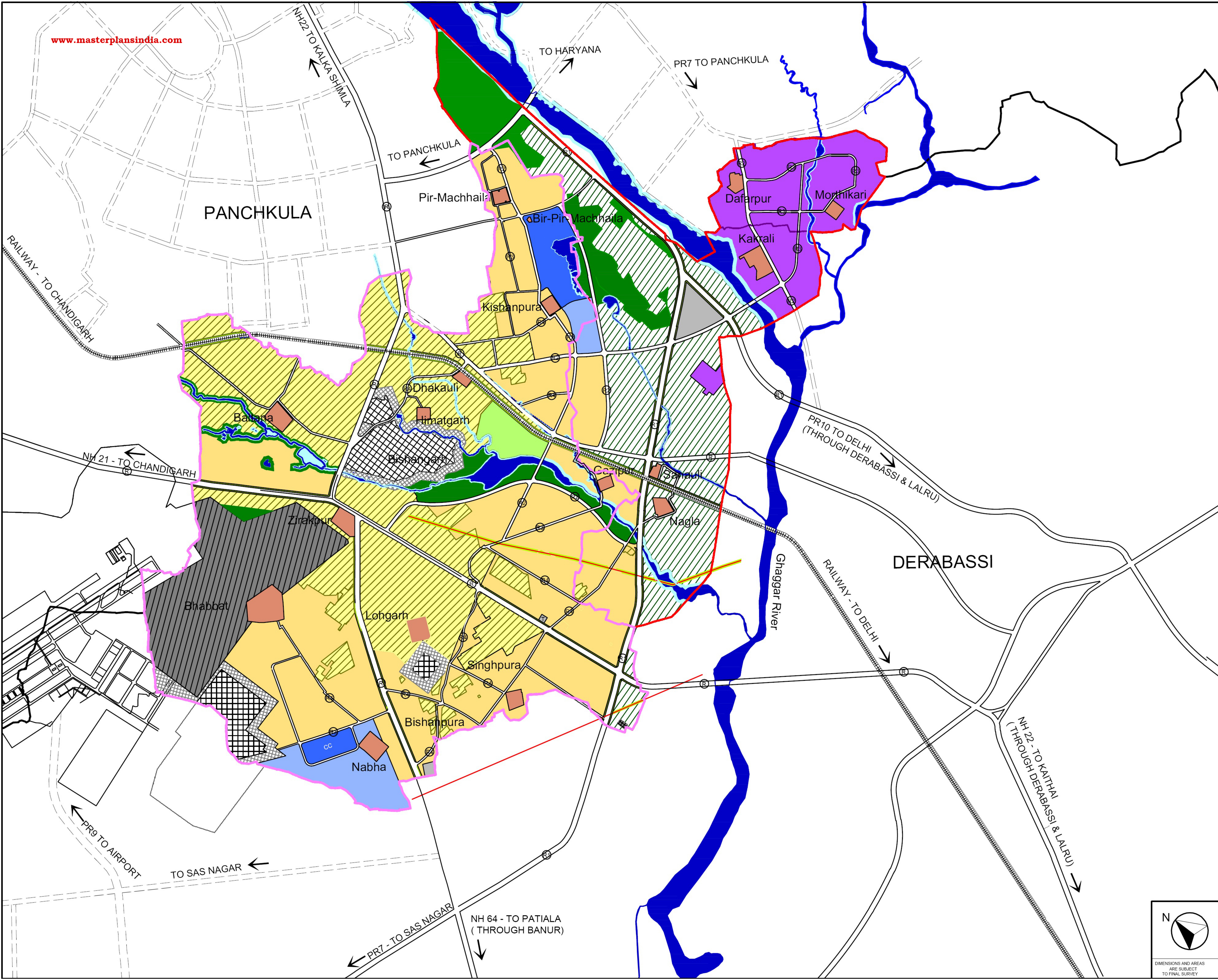
REVISED ROAD NETWORK OF THE MASTER PLAN ZIRAKPUR AS PER DECISION TAKEN IN THE PUNJAB REGIONAL AND TOWN PLANNING BOARD'S MEETING HELD ON 03-01-2011 VIDE ITEM NO.6 OF THE AGENDA.

SHEET TITLE :
 RE ALIGNMENT OF ZIRAKPUR MASTER PLAN ROADS (2031)

CHECKED :
 DRAWN :

SCALE : 1 : 20 000 (A1) DATE : 03-02-11

P.O.	A.T.P.	D.T.P.	S.T.P.	C.T.P.
------	--------	--------	--------	--------



DIMENSIONS AND AREAS ARE SUBJECT TO FINAL SURVEY