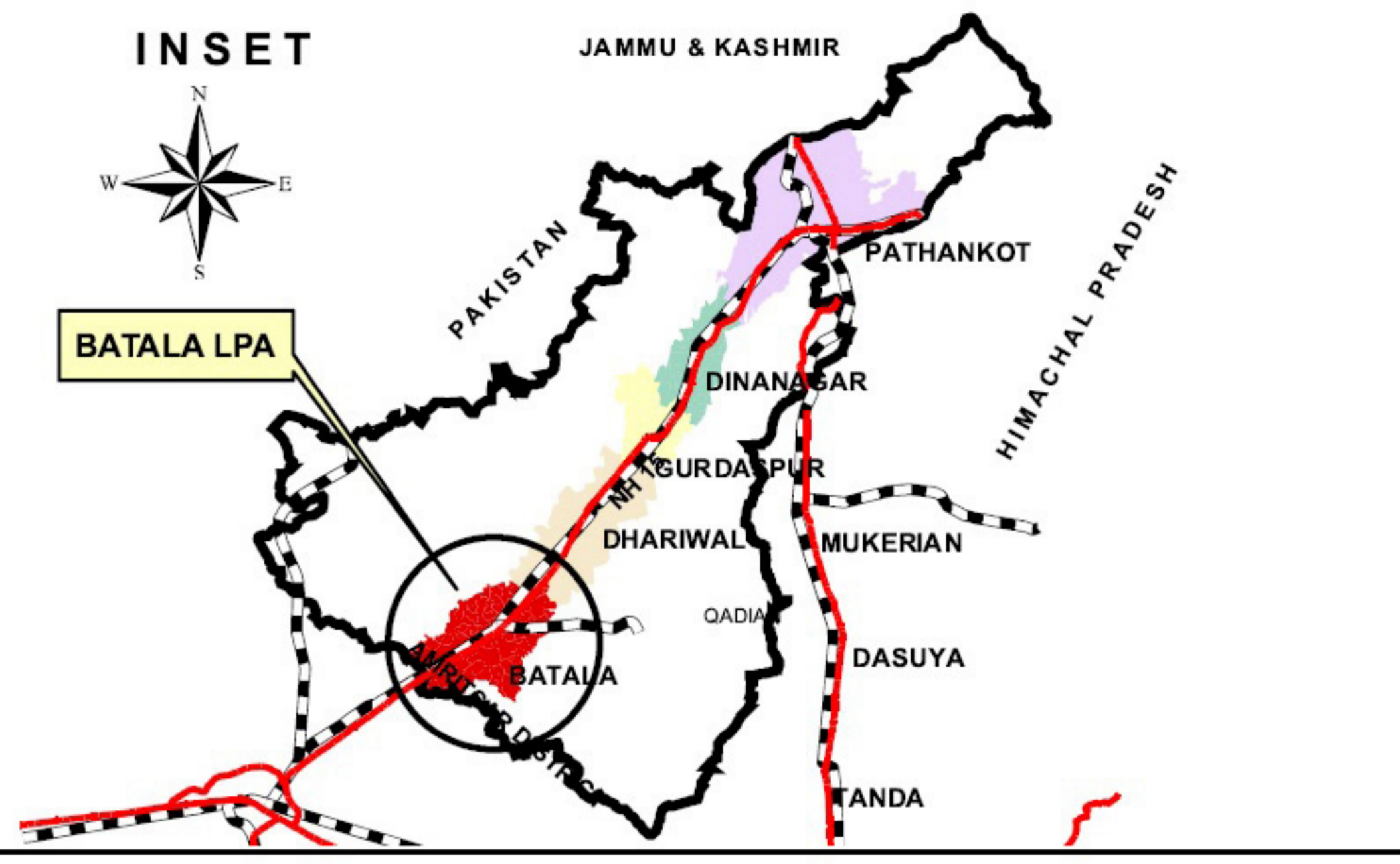
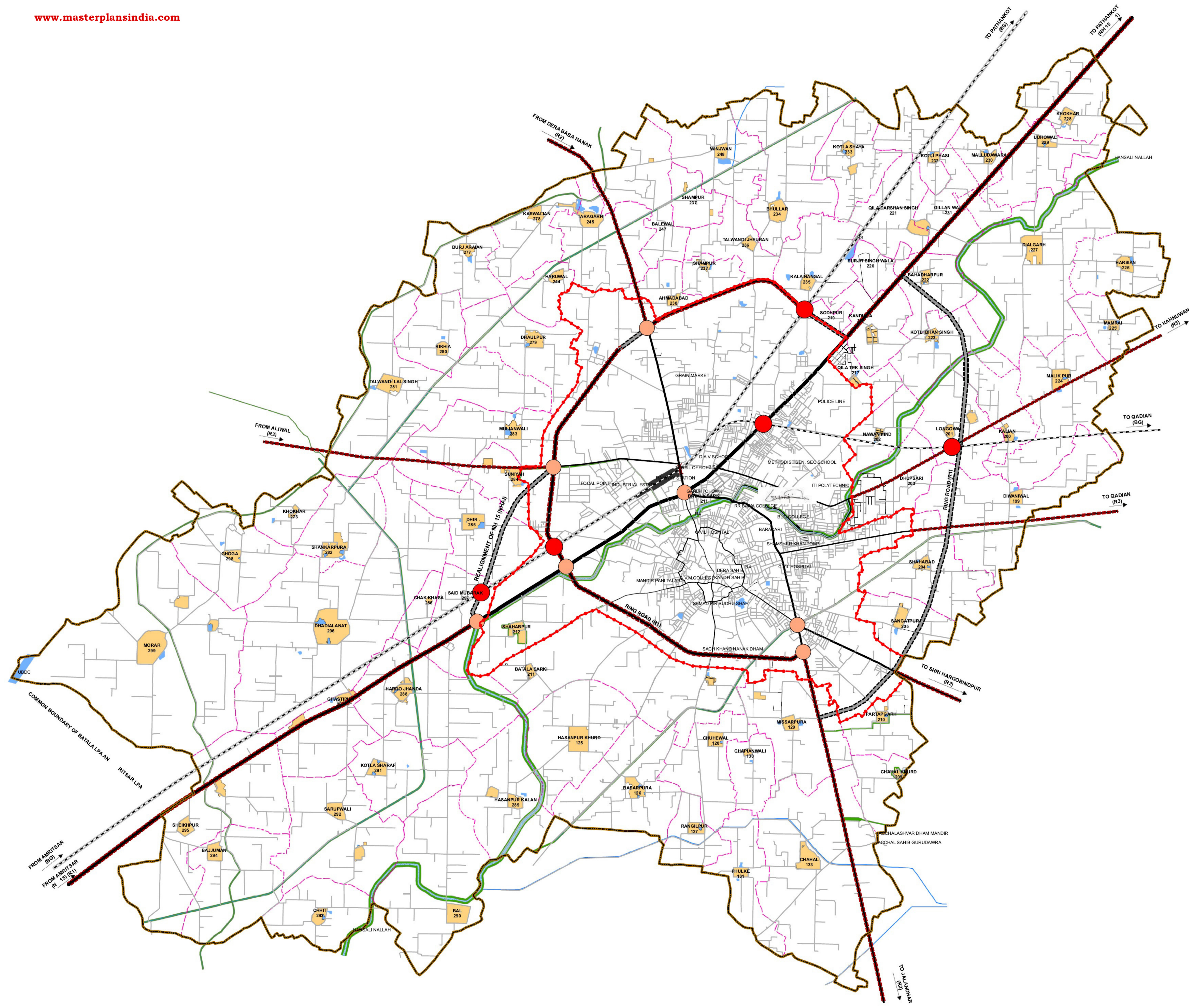


# BATALA LOCAL PLANNING AREA

## PROPOSED TRAFFIC AND TRANSPORTATION PLAN 2010-2031



**LEGEND**

- LOCAL PLANNING AREA BOUNDARY
- MUNICIPAL COUNCIL BOUNDARY
- VILLAGE BOUNDARY
- VILLAGE ABADIES


**TRAFFIC AND TRANSPORTATION**

- R1 60 METER PROPOSED ROAD / EXISTING ROAD WIDENED
- R2 45 METER EXISTING ROAD WIDENED
- R3 30 METER EXISTING ROAD WIDENED
- R2 25 METER EXISTING ROAD WIDENED
- OTHER ROADS (CITY ROAD, LINK ROAD)
- EXISTING RAILWAY LINE / RAILWAY STATION (RS)
- PARKING LOT
- EXISTING ROB
- PROPOSED ROB
- JUNCTION IMPROVEMENT

**WATER BODIES**

- PONDS
- RIVER / CANAL / DISTRIBUTARY
- DRAIN
- GREEN BUFFER

**NOTE:** 12.2010)



23/10/2012

<i>[Signature]</i> ASSISTANT TOWN PLANNER GURDASPUR	<i>[Signature]</i> DISTRICT TOWN PLANNER GURDASPUR	<i>[Signature]</i> SENIOR TOWN PLANNER AMRITSAR	<i>[Signature]</i> CHIEF TOWN PLANNER PUNJAB
---	--	---	--

**PROJECT:** NG AREA

**SAI Consulting Engineers Pvt. Ltd**  
An ISO 9001 Certified Company

SAI House, Satyam Corporate Square, B/H. Rajpath Club, Badakdev, Ahmedabad - 380059.  
Phone: +91-79 6614 2600, 6614 2700, +91-183 5023908, Fax: +91-79 66142800.  
Email: punlab@saiindia.com Web: www.saiindia.com