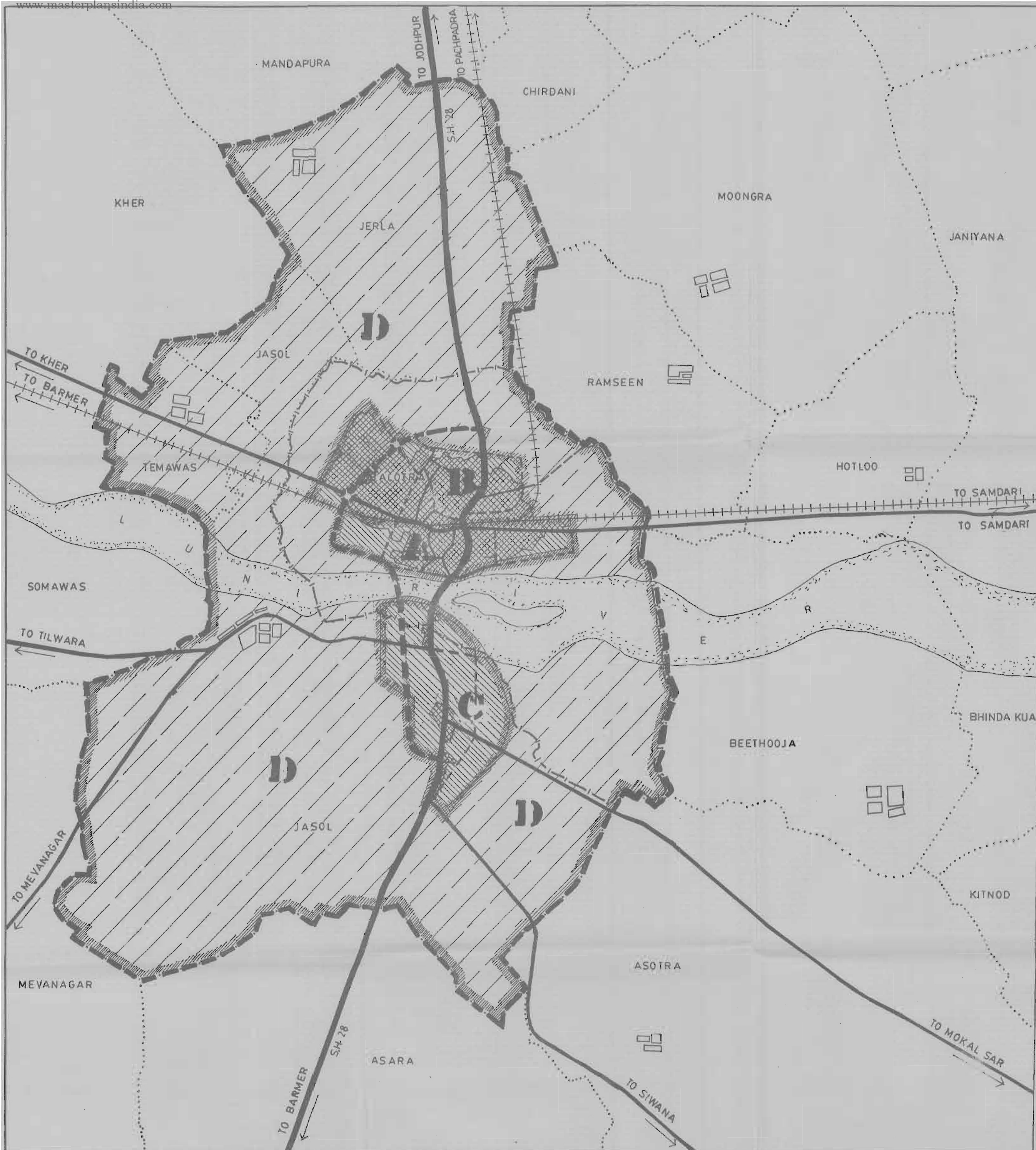















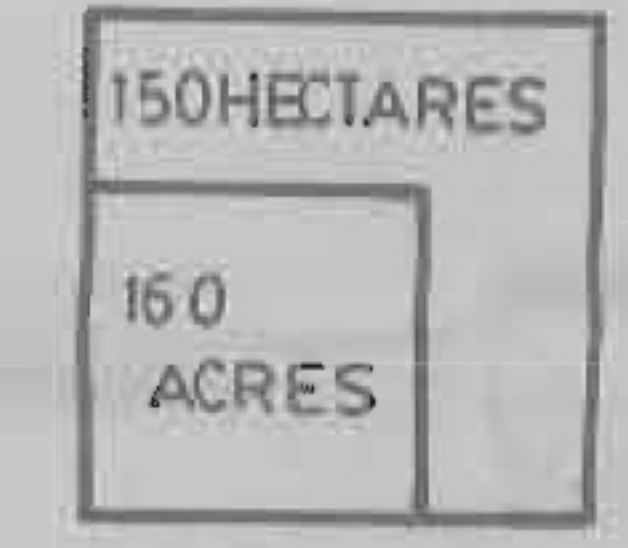
# BALOTRA

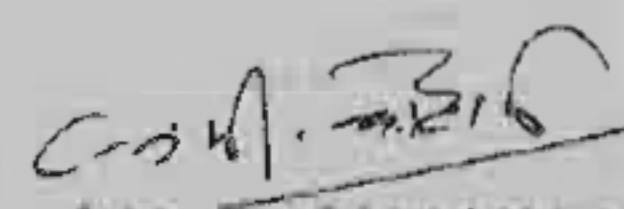
## URBAN AREA 2011 & PLANNING SECTORS/ZONE




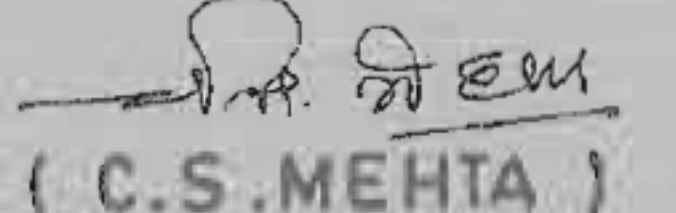
-  PLANNING ZONE / SECTOR BOUNDARIES
-  VILLAGE BOUNDARY
-  MUNICIPAL BOUNDARY
-  URBANISED AREA 1988
-  URBANISABLE AREA 2011
-  PERIPHERAL CONTROL BELT
-  NOTIFIED URBAN LIMIT U/S 3 OF U.I. ACT, 1959
-  OLD TOWN SECTOR / ZONE
-  INDIRA NAGAR SECTOR / ZONE
-  BARMER ROAD SECTOR / ZONE
-  PERIPHERAL CONTROL BELT / ZONE

SOURCE : BALOTRA TEHSIL AND MUNICIPAL OFFICE



 (N.C. CHAUHAN)  
 SENIOR TOWN PLANNER, ADDL. CHIEF TOWN PLANNER, CHIEF TOWN PLANNER,  
 JODHPUR ZONE JODHPUR, RAJASTHAN JAIPUR.

 (B.L. MEHRA)  
 ADDL. CHIEF TOWN PLANNER, CHIEF TOWN PLANNER,  
 RAJASTHAN JAIPUR.

 (C.S. MEHTA)  
 CHIEF TOWN PLANNER,  
 RAJASTHAN JAIPUR.

AS APPROVED BY THE GOVT. OF RAJASTHAN. ON 13.05.1993.