










# B A R M E R


## URBAN AREA 2006 & PLANNING SECTORS/ZONES


-  PLANNING ZONES/SECTOR BOUNDARIES
-  VILLAGE BOUNDARY
-  MUNICIPAL BOUNDARY
-  URBANISED AREA 1985
-  URBANISABLE AREA 2006
-  PERIPHERAL CONTROL BELT
-  NOTIFIED URBAN LIMIT U/S 3 OF U.I.ACT, 1959.
- A** OLD TOWN SECTOR / ZONE
- B** MAHAVEERNAGAR SECTOR / ZONE
- C** INDRANAGAR SECTOR / ZONE
- D** GREEN BELT ZONE
-  PLANNING ZONE BOUNDARY


SOURCE : BARMER TEHSIL AND MUNICIPAL OFFICE



KILOMETRE  
(CONTOURS IN FEET)

 R. R. KUMAWAT  
 SENIOR TOWN PLANNER  
 JODHPUR ZONE, JODHPUR - RAJASTHAN, JAIPUR.

 B. L. MEHRA  
 ADDL. CHIEF TOWN PLANNER  
 RAJASTHAN, JAIPUR.

 C. S. MEHTA  
 CHIEF TOWN PLANNER  
 RAJASTHAN, JAIPUR.

AS APPROVED BY THE GOVT. OF RAJASTHAN ON 15-2-1990