

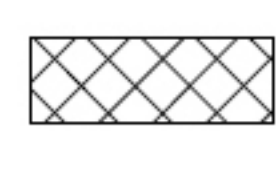
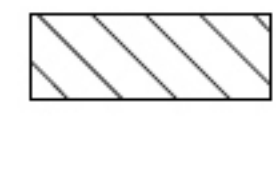
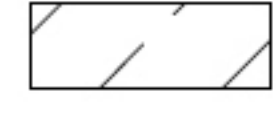


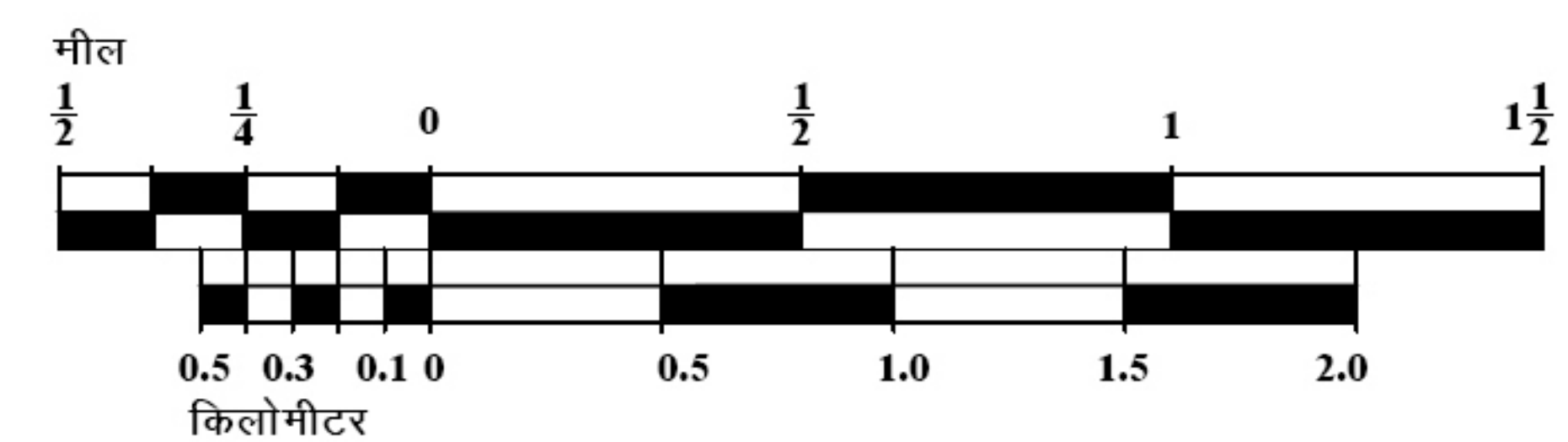

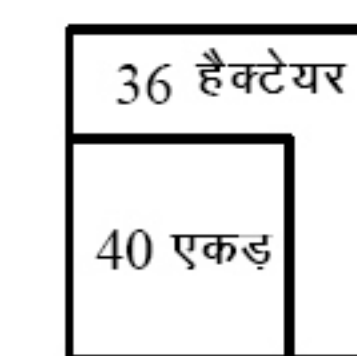




WEIR

वैर

URBAN AREA 2031
नगरीय क्षेत्र 2031

-  VILLAGE BOUNDARY
ग्राम सीमा
-  MUNICIPAL LIMIT
नगरपालिका सीमा
-  URBANISED AREA - 2010
नगरीयकृत क्षेत्र 2010
-  URBANISABLE AREA - 2031
नगरीयकरण योग्य क्षेत्र 2031
-  PERIPHERAL CONTROL BELT
परिधि नियंत्रण पट्टी
-  NOTIFIED URBAN AREA
LIMIT U/S 3 (1) UI ACT 1959
अधिसूचित नगरीय क्षेत्र
नगर सुधार अधिनियम 1959 की धारा 3(1)के तहत
-  PLANNING ZONE BOUNDARY
योजना क्षेत्र सीमा
- अ** OLD ABADI PLANNING ZONE
पुराना आबादी योजना क्षेत्र
- ब** INDUSTRIAL PLANNING ZONE
औद्योगिक योजना क्षेत्र
- स** STADIUM PLANNING ZONE
स्टेडियम योजना क्षेत्र
- द** PERIPHERAL CONTROL BELT PLANNING ZONE
परिधि नियंत्रण पट्टी योजना क्षेत्र



| | |
|---|---|
| Consultant : | Sub Consultant : |
| AVAS VIKAS LIMITED JAIPUR | ITPI RAJASTHAN REGIONAL CHAPTER, JAIPUR. |
|  (R.K.TULARA) DY.TOWN PLANNER BHARATPUR |  (P.KAPOOR) SR.TOWN PLANNER JAIPUR ZONE, JAIPUR |

