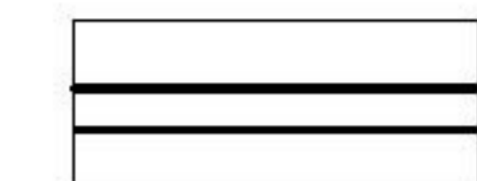





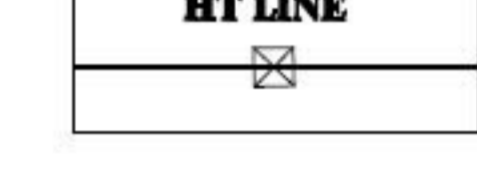



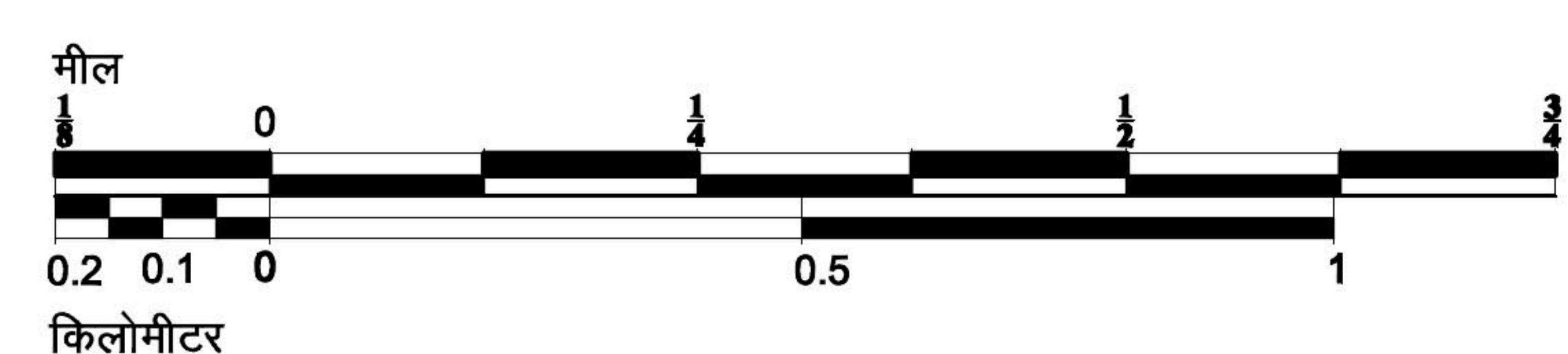
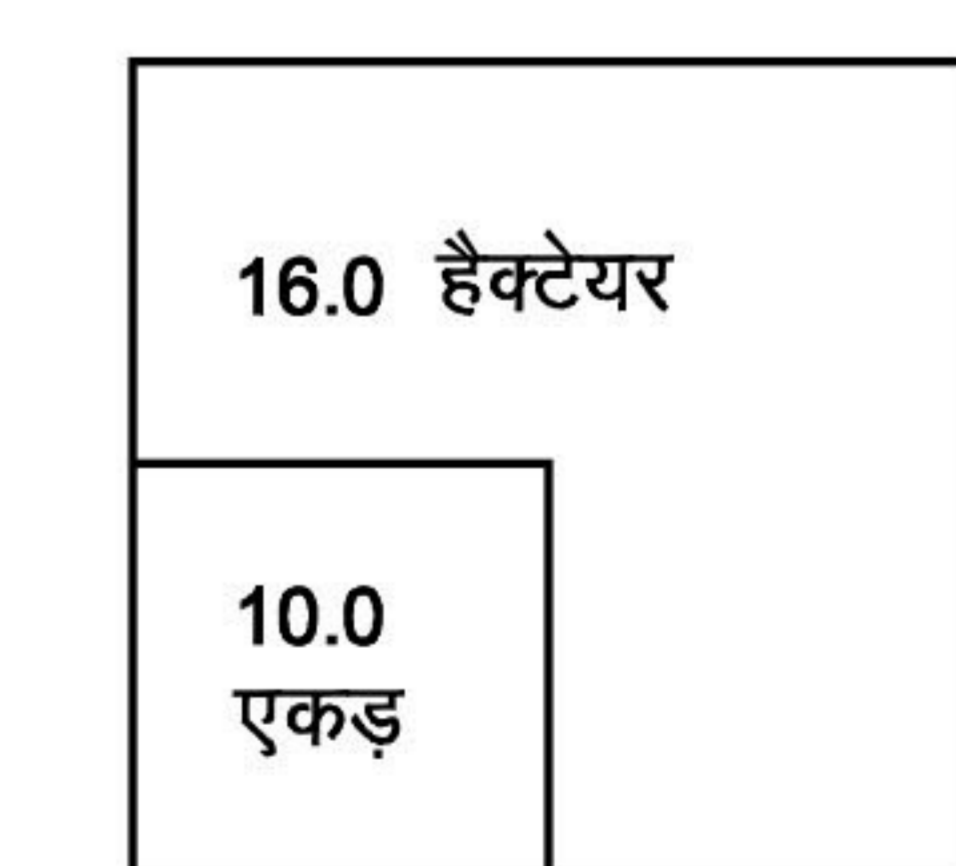
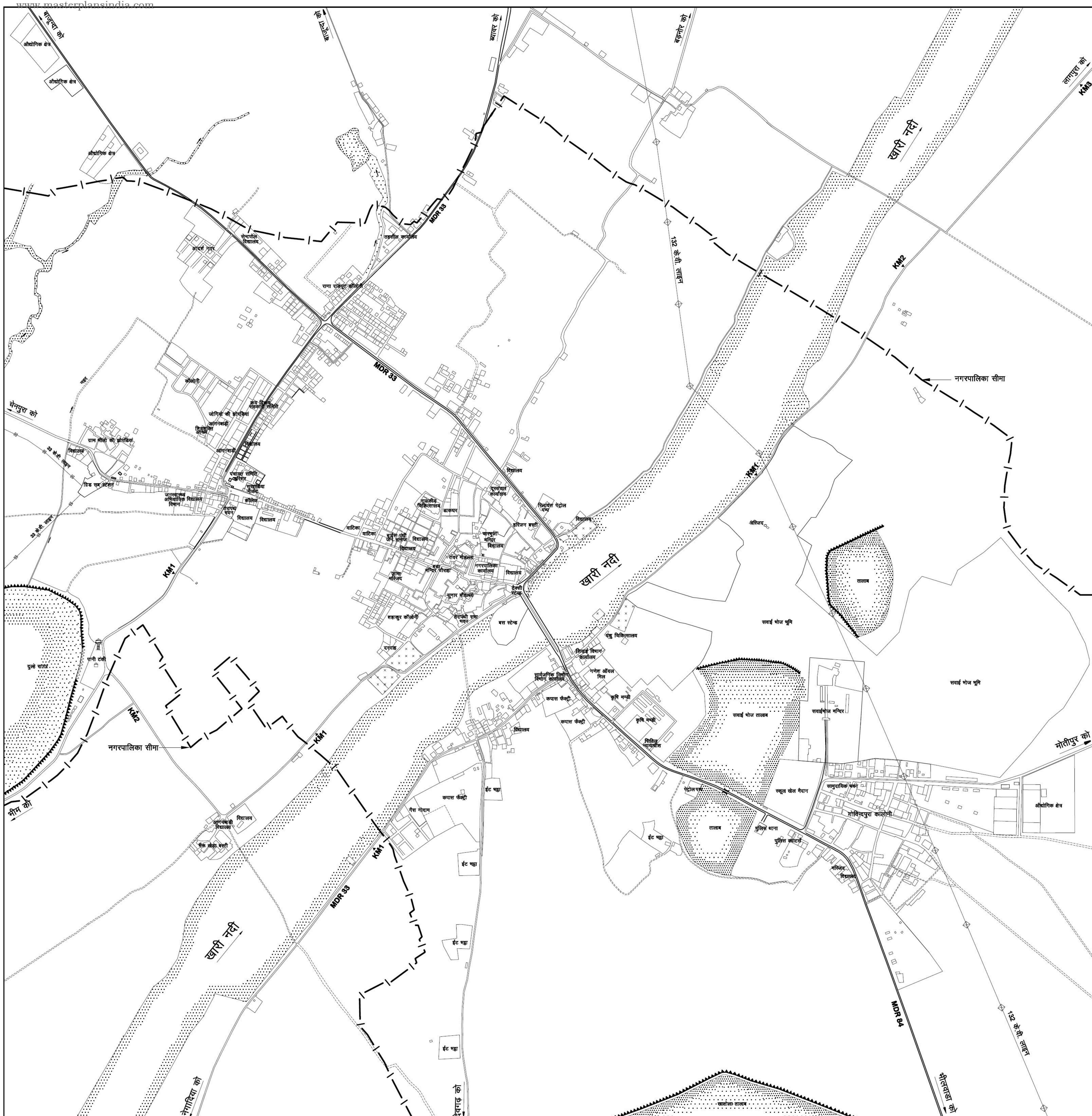
# A S I N D

आसीन्द

TOWN MAP 2010

नगर मानचित्र 2010

-  **MAJOR ROADS**  
मुख्य सड़कें
-  **KATCHA RASTA**  
कच्चा रास्ता
-  **MUNICIPAL LIMITS**  
नगरपालिका सीमा
-  **VACANT LAND**  
खाली भूमि
-  **CREMATION & BURIAL GROUND**  
कब्रिस्तान एवं श्मशान भूमि
-  **ELECTRIC HIGH TENSION LINE**  
विद्युत उच्च शक्ति रेखा
-  **WATER BODIES**  
जलाशय, नाले एवं तालाब



<b>Client :</b> <b>AVAS VIKAS LIMITED</b>	<b>Consultant :</b> <b>amb Consultants Jaipur</b>
<b>-Sd- ( PAWAN PAL DAGA ) DISTRICT TOWN PLANNER BHILWARA, AJMER ZONE</b>	<b>-Sd- ( S.G.CHITTORIA ) SENIOR TOWN PLANNER AJMER ZONE, AJMER</b>