


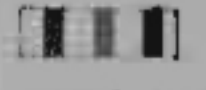

















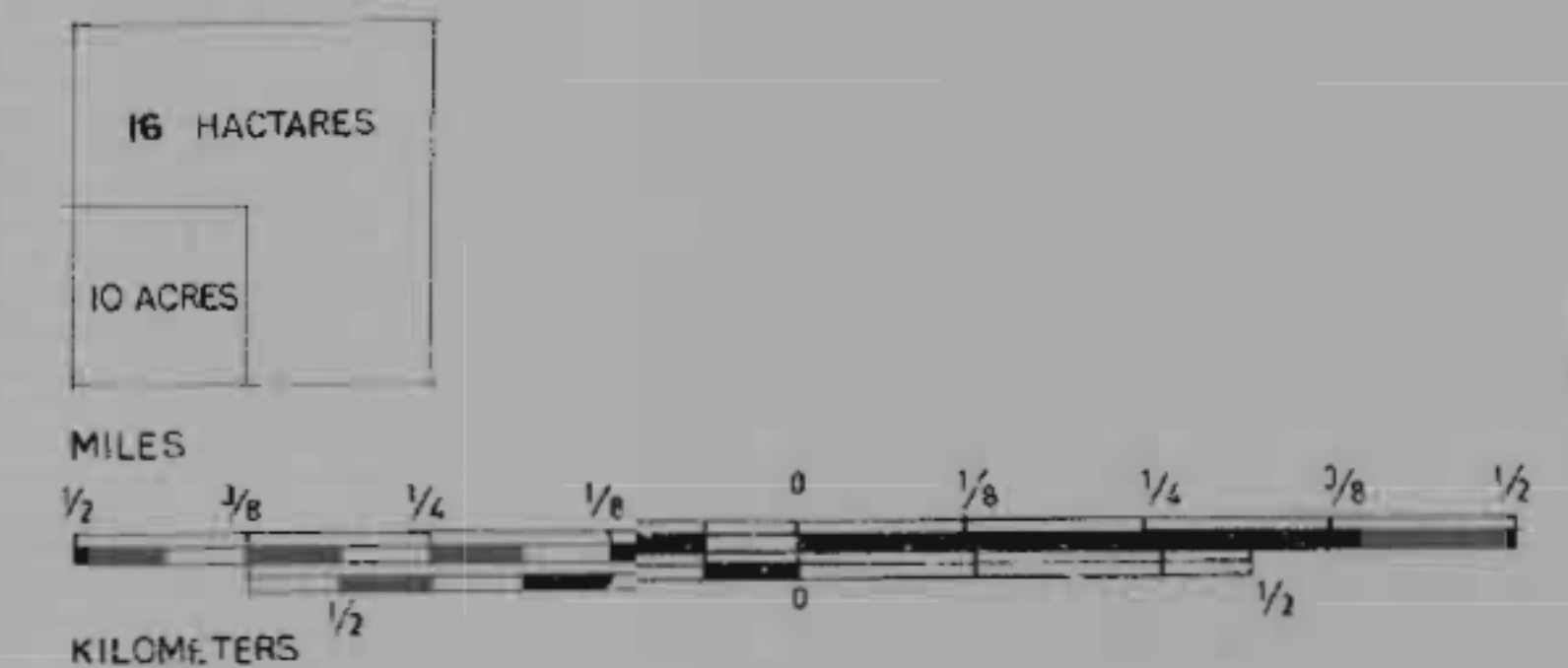



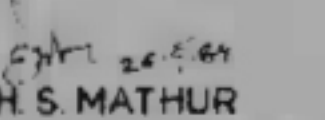
SARDARSHAHAR

GENERALISED
EXISTING LAND USE 1983

- RESIDENTIAL**
-  RESIDENTIAL
- COMMERCIAL**
-  RETAIL BUSINESS & GENERAL COMMERCIAL
-  WAREHOUSING & GODOWNS
- INDUSTRIAL**
-  SMALL & MEDIUM SCALE
- GOVERNMENTAL**
-  GOVT. & SEMI-GOVT. OFFICES
- RECREATIONAL**
-  PARKS, OPEN SPACES & PLAY GROUNDS
-  SEMI-PUBLIC RECREATION
- PUBLIC & SEMI-PUBLIC**
-  COLLEGES (C) & SECONDARY SCHOOLS (S)
-  HOSPITALS & DISPENSARIES
-  SOCIAL, CULTURAL & RELIGIOUS INSTITUTIONS
-  OTHER COMMUNITY FACILITIES
-  PUBLIC UTILITIES
-  CREMATION & BURIAL GROUNDS
- AGRICULTURAL**
-  DAIRY
-  FOREST LANDS
-  CULTIVATED LANDS
- CIRCULATION**
-  RAILWAY STATION & YARD
-  ROAD TRANSPORT TERMINAL (BUS (B))
-  VACANT LANDS
-  TANKS
-  MUNICIPAL BOUNDARY




 C. K. RASTOGI
 SENIOR TOWN PLANNER
 BIKANER ZONE BIKANER


 H. S. MATHUR
 CHIEF TOWN PLANNER &
 ARCHITECTURAL ADVISER