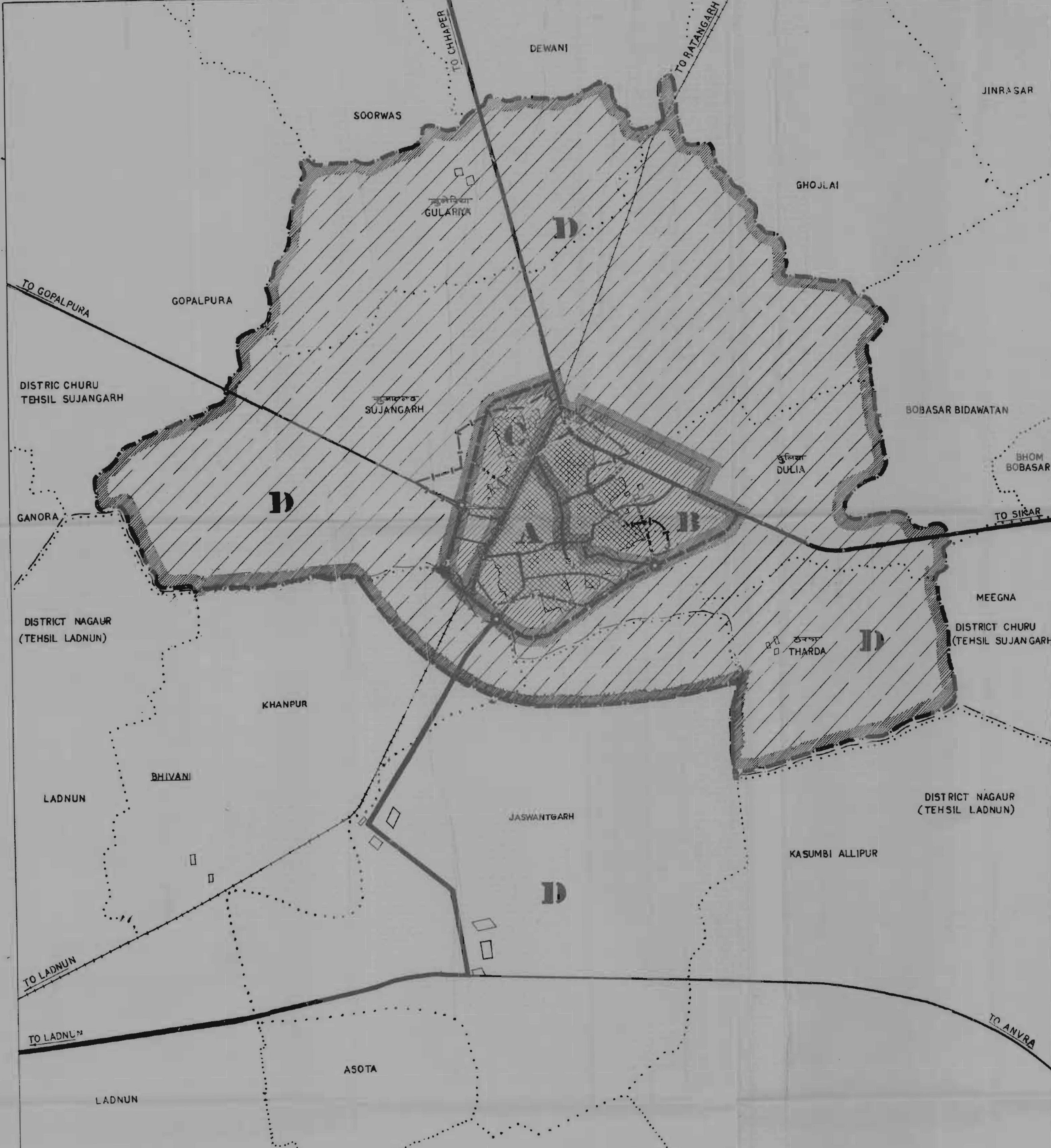











SUJANGARH

URBAN AREA 2006 & PLANNING SECTORS / ZONE





-  VILLAGE BOUNDARY
-  MUNICIPAL BOUNDARY
-  URBANISED AREA 1984
-  URBANISABLE AREA 2006
-  PLANNING SECTORS / ZONE BOUNDRIES
-  PERIPHERAL CONTROL BELT
-  NOTIFIED LIMIT U/S 3 OF URBAN IMPROVEMENT ACT
-  DISTRICT BOUNDARY


- A** OLD TOWN SECTOR / ZONE
- B** GRAIN MANDI SECTOR / ZONE
- C** GOPALPURA ROAD SECTOR / ZONE
- D** PERIPHERAL CONTROL ZONE



3


B. L. MEHRA
 ADDL. CHIEF TOWN PLANNER
 RAJASTHAN, JAIPUR.


R. C. SHARMA
 DEPUTY TOWN PLANNER
 BIKANER ZONE BIKANER


C. S. MEHTA
 CHIEF TOWN PLANNER
 RAJASTHAN, JAIPUR

AS APPROVED BY THE GOVT OF RAJASTHAN ON 15/2/1990