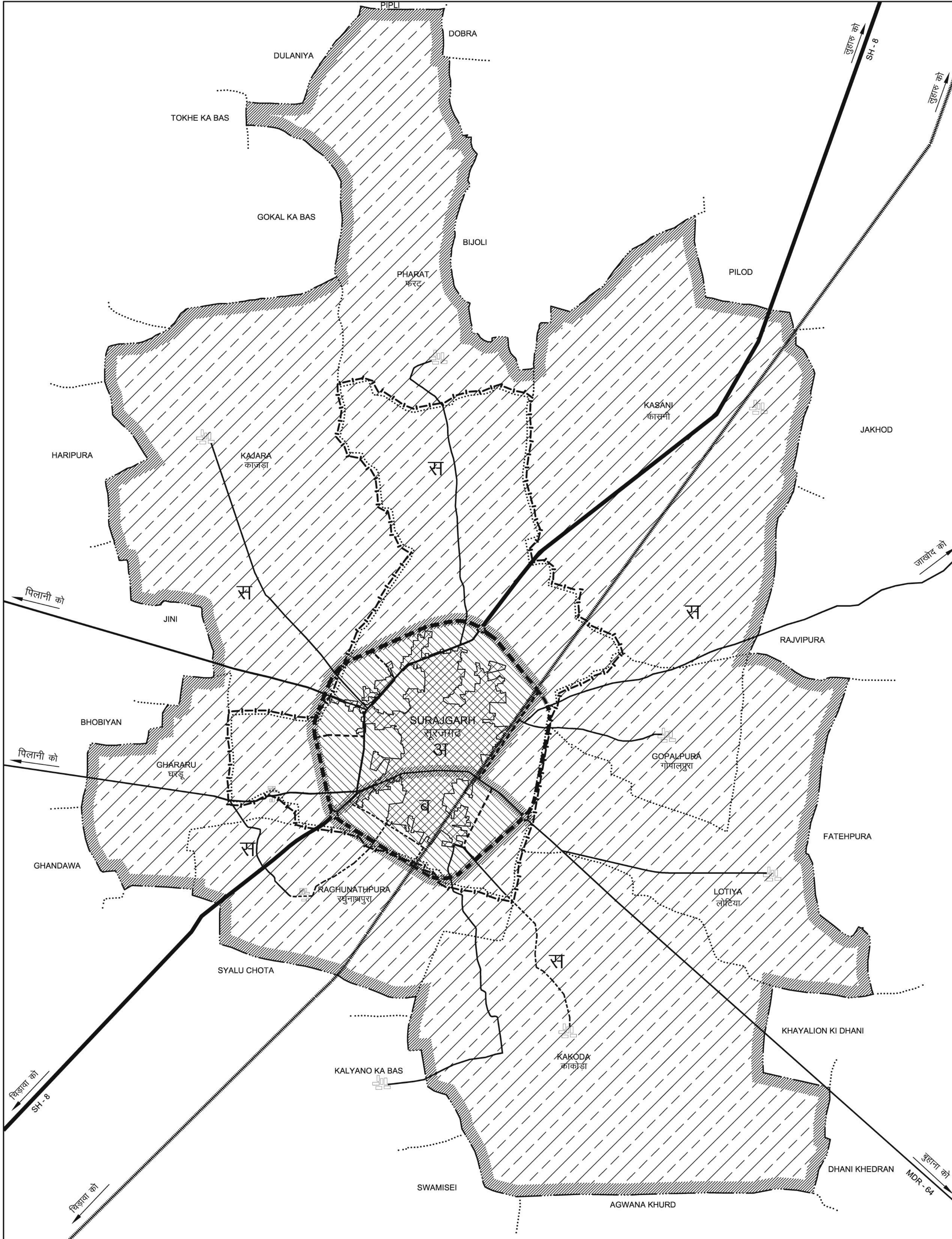




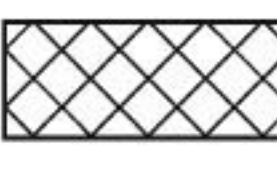

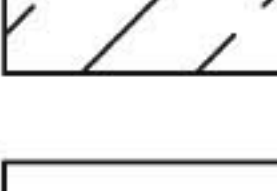

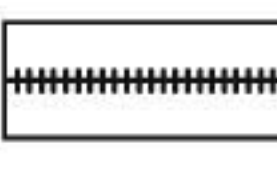

SURAJGARH

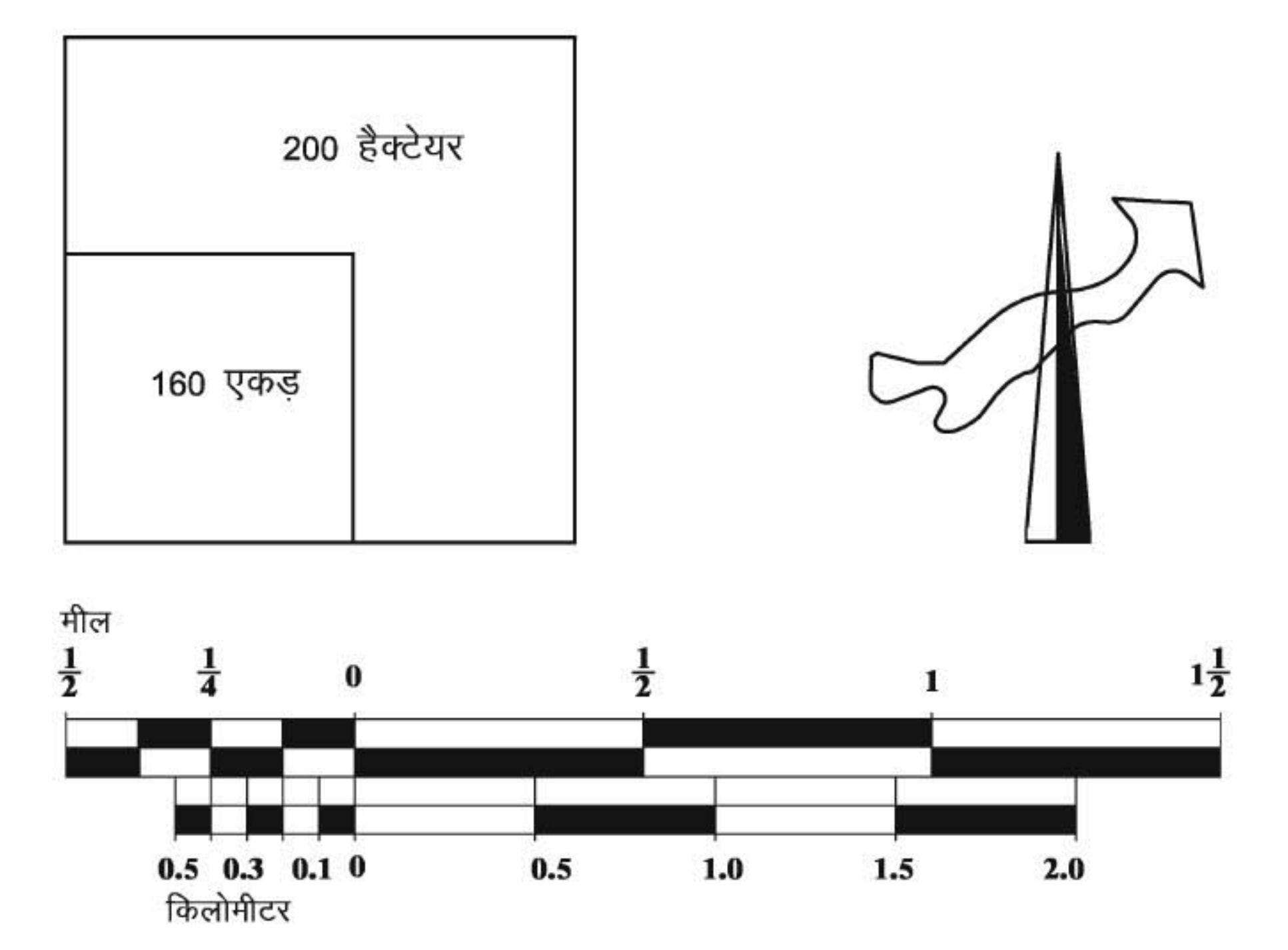
सूरजगढ



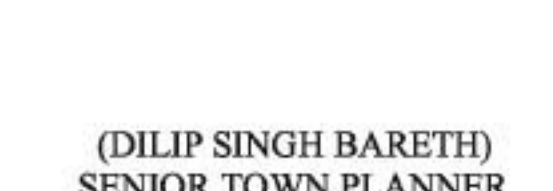
URBAN AREA 2031

नगरीय क्षेत्र 2031



-  REVENUE VILLAGE BOUNDARY
राजस्व ग्राम सीमा
-  MUNICIPAL LIMIT
नगरपालिका सीमा
-  URBANISED AREA - 2010
नगरीयकृत क्षेत्र 2010
-  URBANISABLE AREA - 2031
नगरीयकरण योग्य क्षेत्र 2031
-  PERIPHERAL CONTROL BELT
परिधि नियंत्रण पट्टी
-  NOTIFIED URBAN AREA LIMIT, U/S 3(1)
OF URBAN IMPROVEMENT ACT, 1959
नगर सुधार अधिनियम 1959, की धारा 3(1)
के अन्तर्गत अधिसूचित नगरीय क्षेत्र सीमा
-  METER GAUGE RAILWAY LINE
मीटरगेज रेल्वे लाइन
-  PLANNING ZONE BOUNDARY
योजना क्षेत्र सीमा
- अ** NORTH PLANNING ZONE
उत्तरी योजना क्षेत्र
- ब** SOUTH PLANNING ZONE
दक्षिणी योजना क्षेत्र
- स** PERIPHERAL CONTROL BELT PLANNING ZONE
परिधि नियंत्रण पट्टी योजना क्षेत्र



CONSULTANT: AVAS VIKAS LIMITED		SUB-CONSULTANT: The 'FORMS'	
 (R. K. TULARA) DEPUTY TOWN PLANNER JAIPUR ZONE, JAIPUR		 (P. KAPOOR) SENIOR TOWN PLANNER JAIPUR ZONE, JAIPUR	
		 (DILIP SINGH BARETH) SENIOR TOWN PLANNER (ZSP), JAIPUR	