

PHALODI


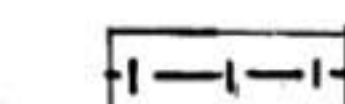





फलोदी

URBAN AREA 2023

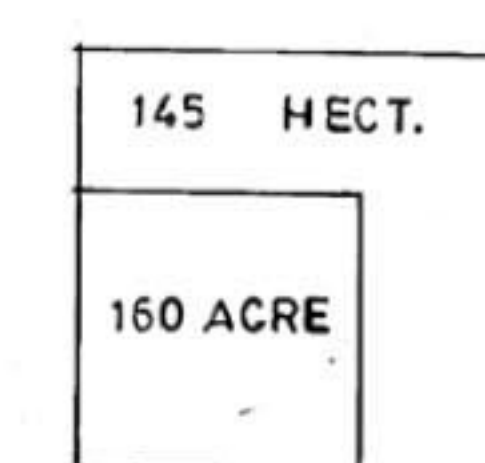
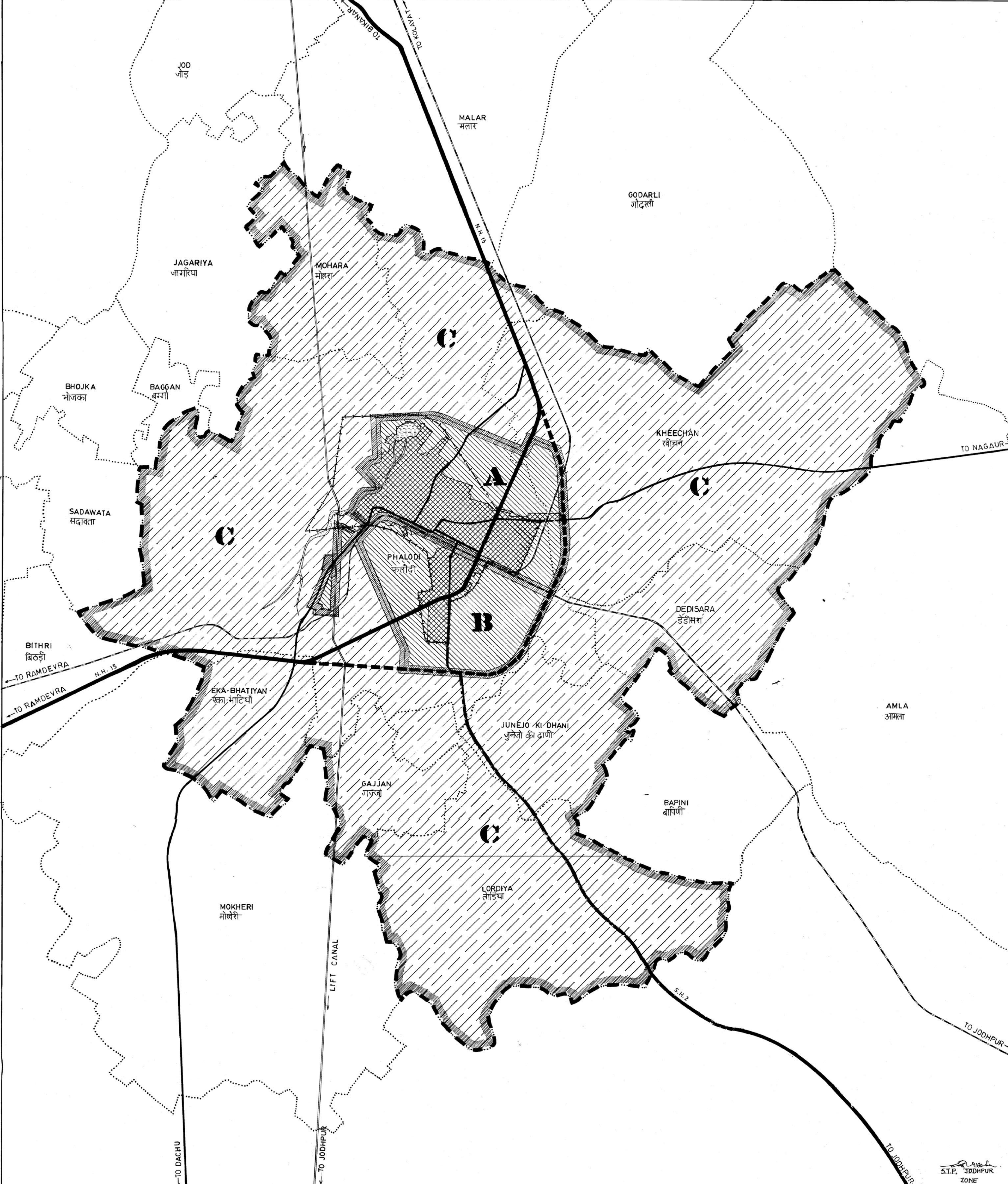
नगरीय क्षेत्र

PLANNING ZONES


योजना परिक्षेत्र २०२३


-  VILLAGE BOUNDARY
राजस्व ग्राम सीमा
-  MUNICIPAL BOUNDARY
नगरपालिका सीमा
-  URBANISED AREA
नगरीयकृत क्षेत्र
-  URBANISABLE AREA
नगरीयकरण क्षेत्र
-  PERIPHERY CONTROL BELT
फेरिपी नियन्त्रण क्षेत्र
-  NOTIFIED URBAN AREA LIMIT
अपिस्थित नगरीयक्षेत्र
-  PLANNING ZONE
योजना परिक्षेत्र

- A** NORTH ZONE
उत्तरी परिक्षेत्र
- B** SOUTH ZONE
दक्षिणी परिक्षेत्र
- C** PERIPHERY CONTROL BELT
फेरिपी नियन्त्रण पट्टी परिक्षेत्र



AS APPROVED BY GOVERNMENT VIDE NOTIFICATION
NO - ११०(५७) नमि/१३/१८ पट्टे DATED - 1/5/2012




(R. L. TUKLIYA)
SENIOR TOWN PLANNER
JODHPUR ZONE JODHPUR


(B. R. P. BHATNAGAR)
ADDL. CHIEF TOWN PLANNER
RAJASTHAN JAIPUR