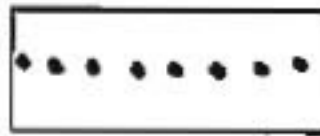
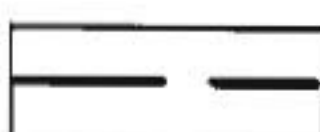
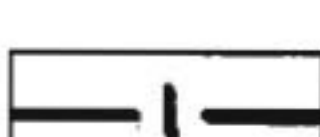

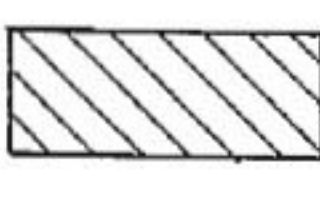

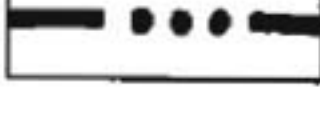
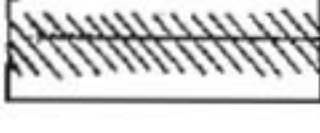
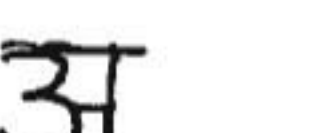





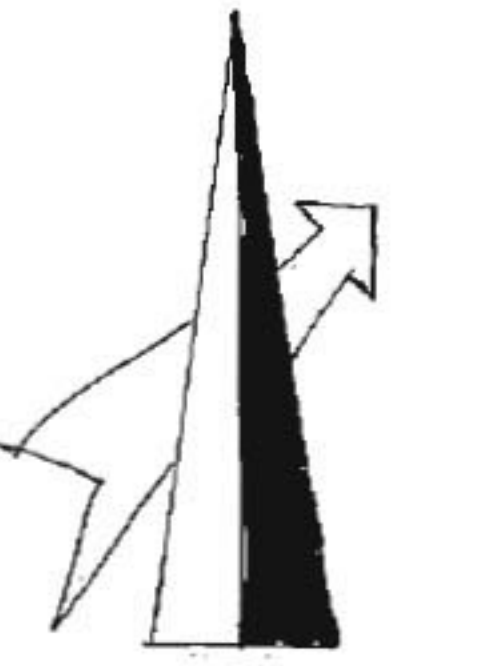
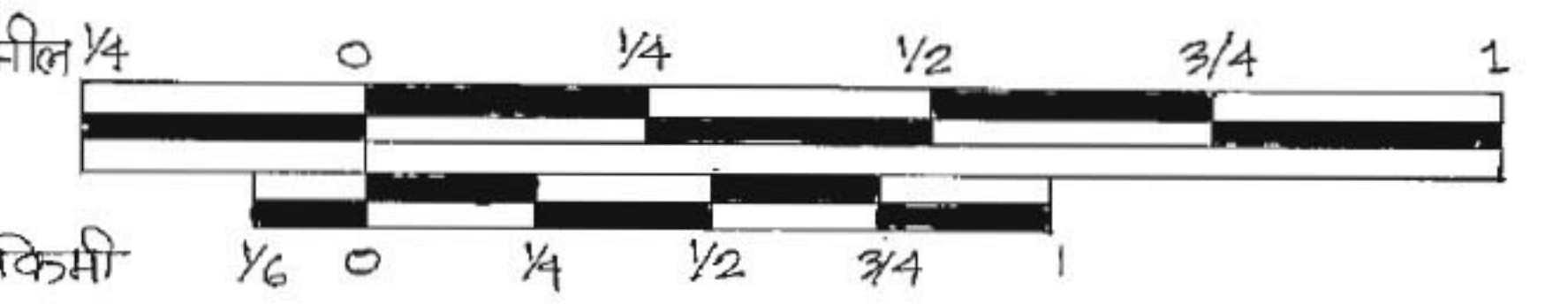

# DEOGARH देवगढ़


URBAN AREA 2032


नगरीय क्षेत्र 2032

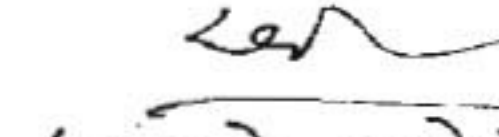
-  VILLAGE BOUNDARY  
ग्राम सीमा
-  TEHSIL BOUNDARY  
तहसील सीमा
-  MUNICIPAL BOUNDARY  
नगरपालिका सीमा
-  EXISTING DEVELOPED AREA 2009  
विद्यमान विकसित क्षेत्र 2009
-  URBANISABLE AREA 2032  
नगरीयकरण योग्य क्षेत्र 2032
-  PERIPHERAL CONTROL BELT  
पेरिफरल नियंत्रण पट्टी
-  NOTIFIED URBAN AREA LIMIT 2032 U/S 3(1) OF UI ACT 1969.  
अधिसूचित नगरीय क्षेत्र सीमा 2032
-  PLANNING ZONE  
योजना क्षेत्र
-  CITY WALL PLANNING ZONE  
परकोटा शहर योजना क्षेत्र
-  KARNI MATA TEMPLE PLANNING ZONE  
कर्णामता मन्दिर योजना क्षेत्र
-  SANGRAM SAGAR PLANNING ZONE  
संग्राम सागर योजना क्षेत्र
-  PERIPHERAL CONTROL BELT  
पेरिफरल नियंत्रण पट्टी

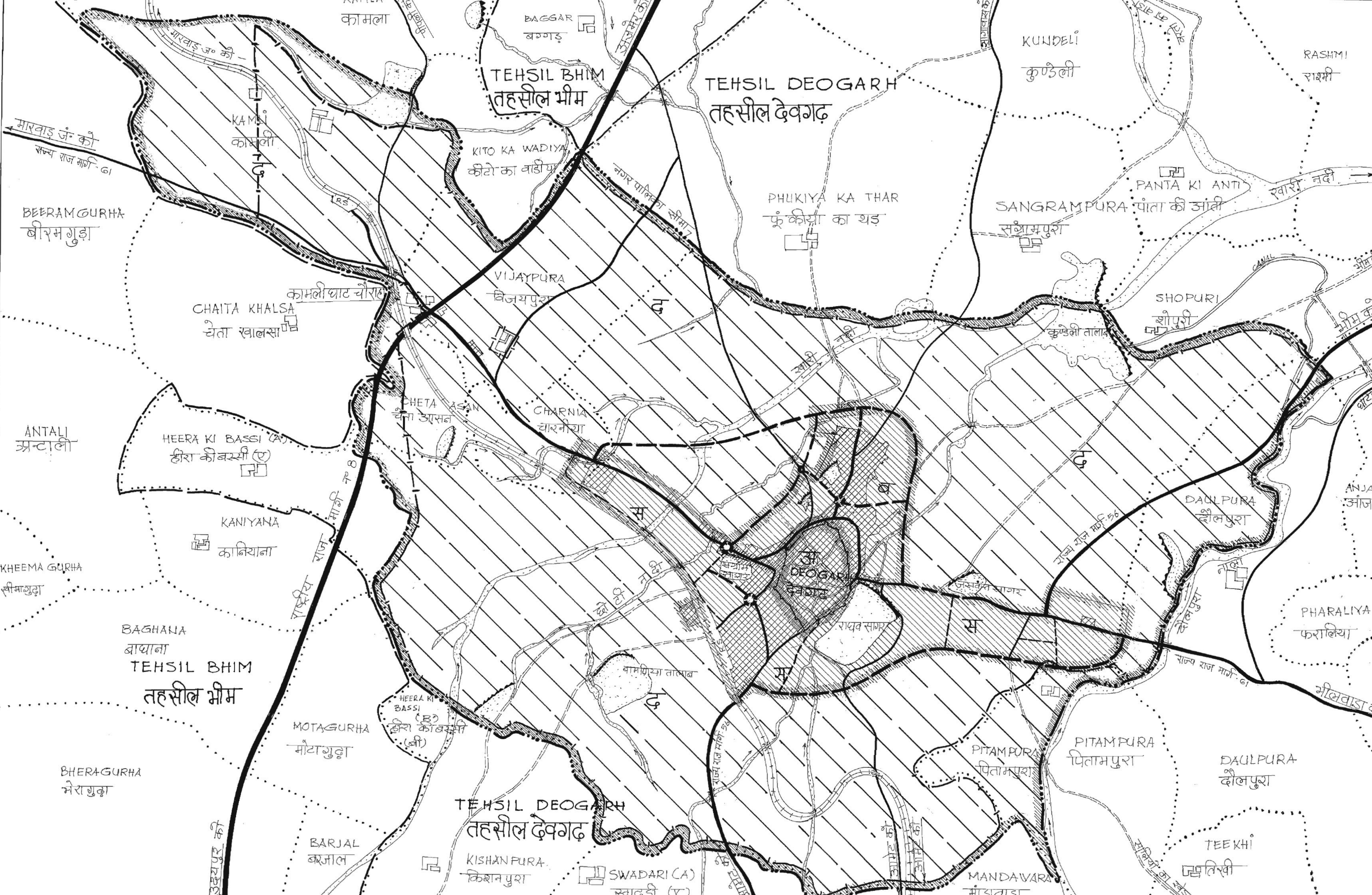
AS APPROVED BY GOVERNMENT  
BY LETTER NO. P-12(12) नं.वि.वि/3/97 DATED 7-12-2010



 (एस.के. श्रीमाली)  
उप नगर नियोजक  
उदयपुर जौन, उदयपुर

 (एच.एस. आज़ाद)  
वीरछठ नगर नियोजक  
उदयपुर जौन, उदयपुर

 (एन.के. खरे)  
अतिरिक्त मुख्य नगर नियोजक  
राजस्थान, जयपुर



## नगर नियोजन विभाग राजस्थान