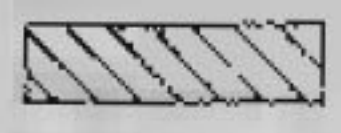






# FATEHPUR

GENERALISED  
EXISTING LAND USE 1984

**RESIDENTIAL**

-  RESIDENTIAL AREAS
-  KATCHI BASTIES



**COMMERCIAL**

-  RETAIL BUSINESS
-  WHOLESALE BUSINESS
-  WAREHOUSING AND GODOWNS



**INDUSTRIAL**

-  SMALL AND MEDIUM SCALE


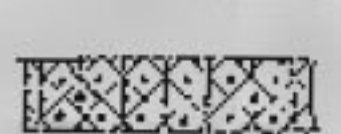





**GOVERNMENTAL**

-  GOVERNMENT AND SEMI GOVERNMENT OFFICES
-  GOVERNMENT RESERVED AREAS

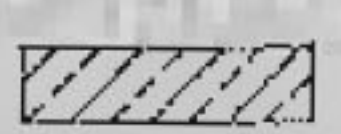


**RECREATIONAL**

-  PARKS OPEN SPACES AND PLAYGROUNDS
-  SEMI PUBLIC RECREATION



**PUBLIC AND SEMI-PUBLIC**





-  COLLEGES (C) AND SECONDARY SCHOOLS (S)
-  OTHER EDUCATIONAL INSTITUTIONS
-  HOSPITALS AND DISPENSARIES
-  SOCIAL CULTURAL AND RELIGIOUS INSTITUTIONS
-  OTHER COMMUNITY FACILITIES
-  PUBLIC UTILITIES
-  CREMATION AND BURIAL GROUNDS

**AGRICULTURAL**

-  DAIRY
-  FOREST LANDS
-  CULTIVATED LANDS

**CIRCULATION**

-  RAILWAY STATION AND YARD
-  ROAD TRANSPORT TERMINAL (BUS B)

-  VACANT LANDS
-  TANKS
-  RURAL SETTLEMENTS
-  MUNICIPAL BOUNDARY



*B. L. Srivastav*  
B. L. SRIVASTAV  
DEPUTY TOWN PLANNER

*B. D. Bhattacharya*  
B. D. BHATTACHARYA  
SENIOR TOWN PLANNER

*H. S. Mathur*  
H. S. MATHUR  
CHIEF TOWN PLANNER