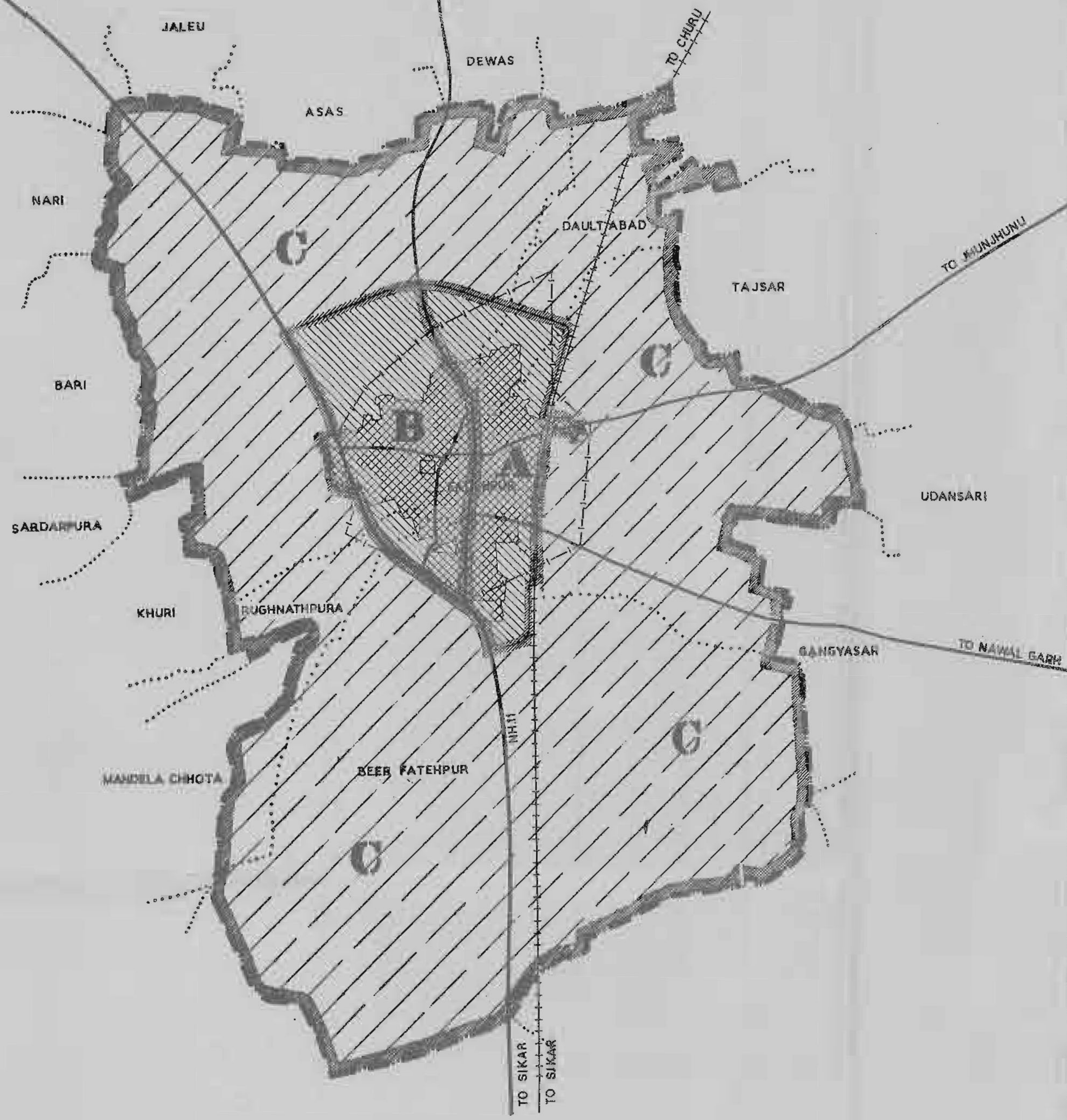



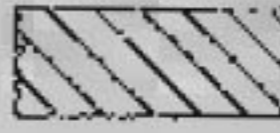






FATEHPUR

URBAN AREA 2001



-  VILLAGE BOUNDARY
-  MUNICIPAL BOUNDARY
-  URBANISED AREA 1984
-  URBANISABLE AREA 2001
-  PERIPHERAL CONTROL BELT
-  NOTIFIED URBAN LIMIT U/S 3 OF U.I. ACT 1959.
-  PLANNING ZONES/SECTOR BOUNDARIES.
- A** RAILWAY STATION PLANNING /ZONE.
- B** OLD CITY PLANNING /ZONE
- C** PERIPHERAL CONTROL BELT /ZONE.



A. K. GUPTA
SENIOR TOWN PLANNER
JAIPUR ZONE, JAIPUR, RAJ.

D. L. MEHTA
ADD. CHIEF TOWN PLANNER
JAIPUR

C. S. MEHTA
CHIEF TOWN PLANNER
RAJASTHAN, JAIPUR

AS APPROVED BY THE GOVT. OF RAJASTHAN ON 19.10.89