

# S I K A R

## GENERALISED EXISTING LAND USE 1985

### RESIDENTIAL

- WALLED CITY
- OTHER AREAS
- KATCHI BASTIES

### COMMERCIAL

- RETAIL BUSINESS AND GENERAL COMMERCIAL
- WHOLESALE BUSINESS
- WAREHOUSING AND GODOWNS

### INDUSTRIAL

- SMALL AND MEDIUM SCALE
- EXTRACTIVE

### GOVERNMENTAL

- GOVERNMENT AND SEMI-GOVERNMENT OFFICES
- GOVERNMENT RESERVED AREAS

### RECREATIONAL

- PARKS, OPEN SPACES AND PLAYGROUNDS
- SEMI-PUBLIC RECREATION

### PUBLIC AND SEMI-PUBLIC

- COLLEGES C AND SECONDARY SCHOOLS S
- OTHER EDUCATIONAL INSTITUTIONS
- HOSPITALS AND DISPENSARIES
- SOCIAL, CULTURAL AND RELIGIOUS INSTITUTIONS
- OTHER COMMUNITY FACILITIES
- PUBLIC UTILITIES
- CREMATION AND BURIAL GROUNDS

### AGRICULTURAL

- DAIRY
- FOREST LANDS
- CULTIVATED LANDS

### CIRCULATION

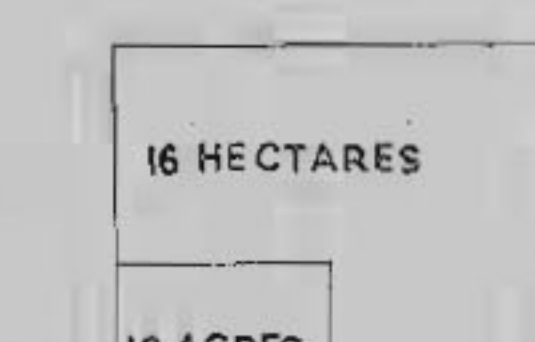
- RAILWAY STATION AND YARD
- ROAD TRANSPORT TERMINAL BUS-B

VACANT LANDS



TANKS

RURAL SETTLEMENTS

MUNICIPAL BOUNDARY



8 INCHES TO A MILE



B. P. BHATNAGAR  
DEPUTY TOWN PLANNER  
JAIPUR REGION, JAIPUR.

