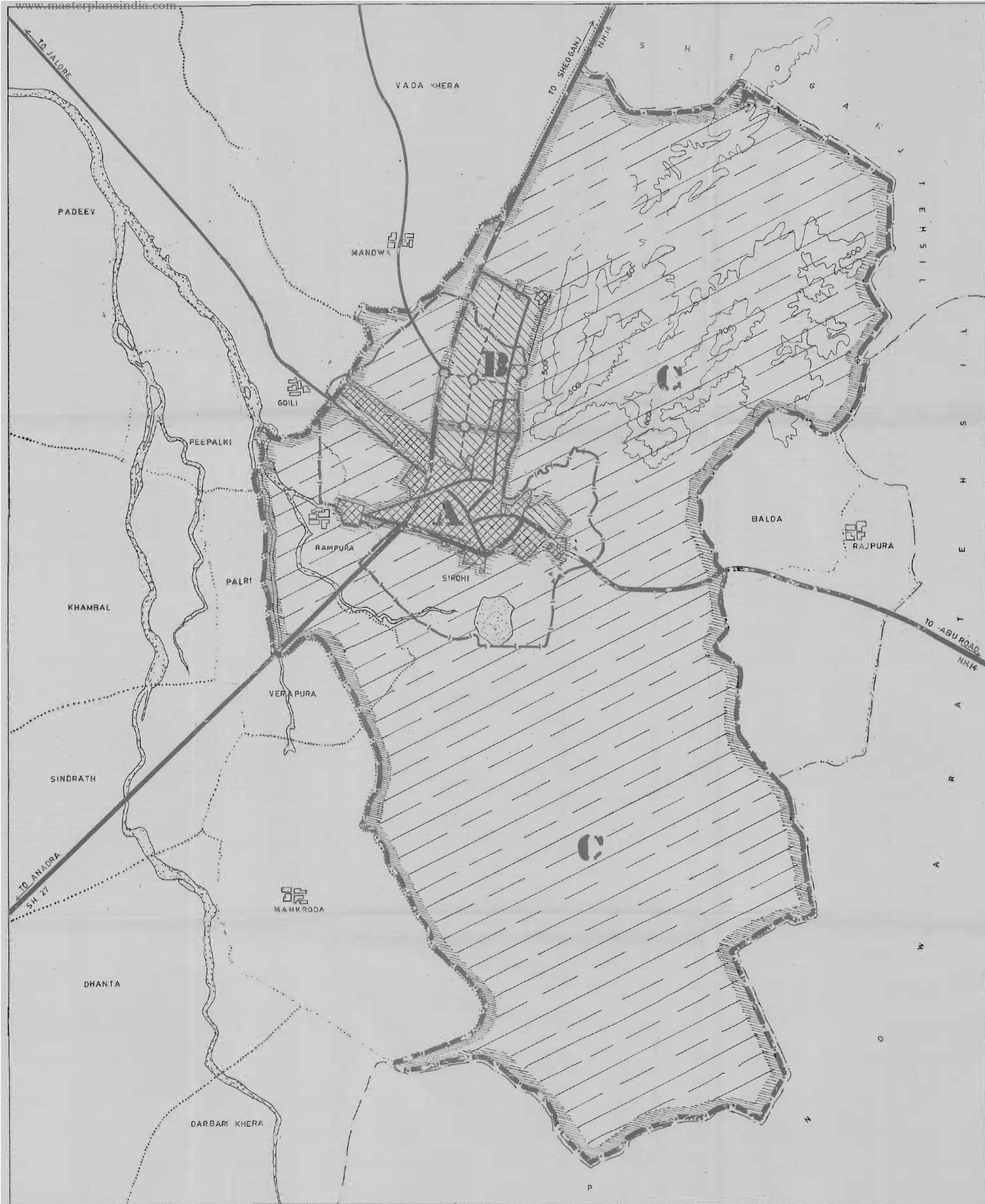











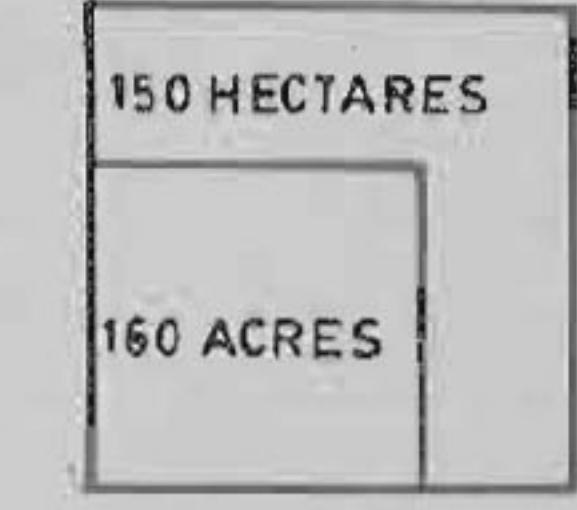
SIROHI

URBAN AREA 2011 & PLANNING ZONES





-  VILLAGE BOUNDARY
-  MUNICIPAL BOUNDARY
-  TEHSIL BOUNDARY
-  URBANISED AREA 1989
-  URBANISABLE AREA 2011
-  PERIPHERAL CONTROL BELT
-  NOTIFIED URBAN LIMIT
-  PLANNING ZONES BOUNDARIES
- A** SOUTHERN ZONE
- B** NORTHERN ZONE
- C** PERIPHERAL CONTROL BELT ZONE

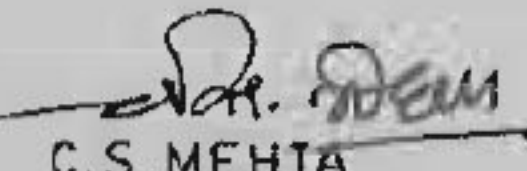
SOURCE : SIROHI TEHSIL AND MUNICIPAL OFFICE



KILOMETRES
CONTOURS IN METRES

 R.R. KUMAWAT
 SENIOR TOWN PLANNER
 JODHPUR ZONE, JODHPUR.

 B.L. MEHRA
 ADDL. CHIEF TOWN PLANNER
 RAJASTHAN, JAIPUR.

 C.S. MEHTA
 CHIEF TOWN PLANNER
 RAJASTHAN, JAIPUR.

AS APPROVED BY THE GOVT. ON 13.5.93.