



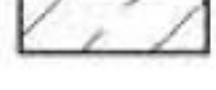




# TODARISINGH

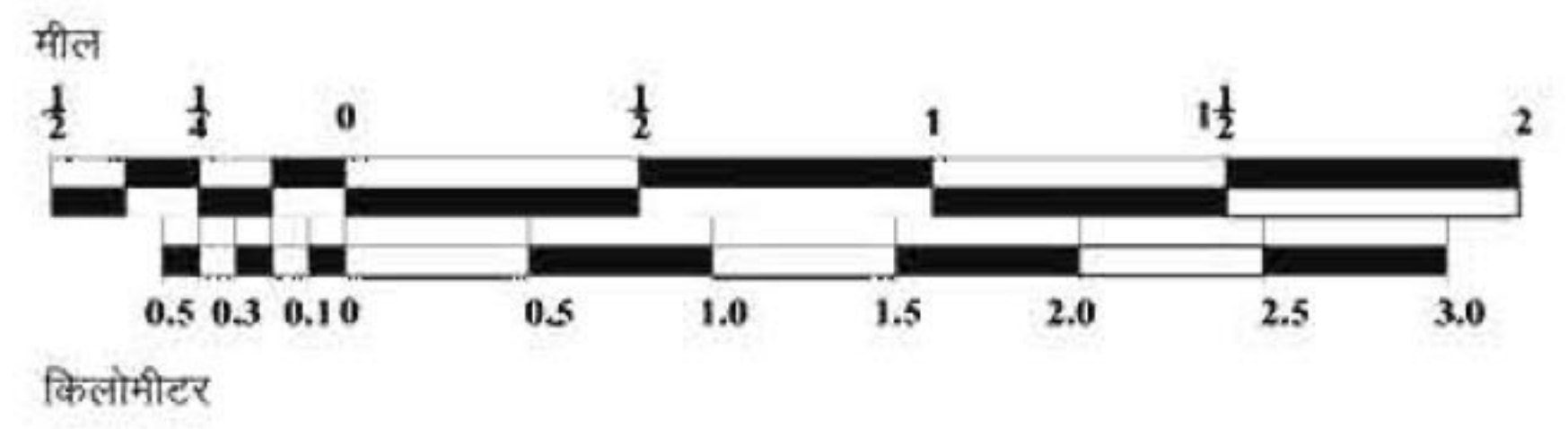
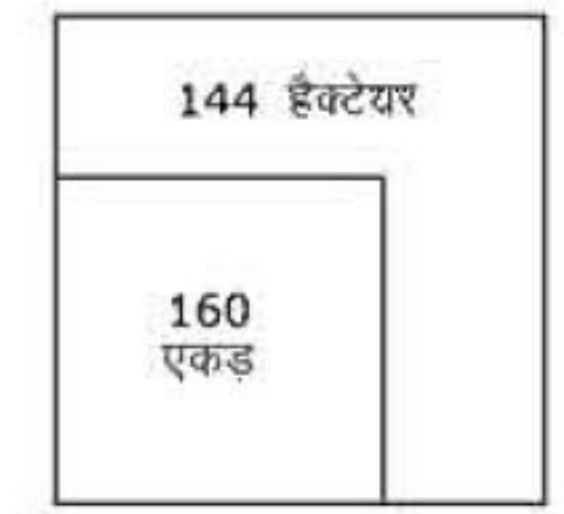
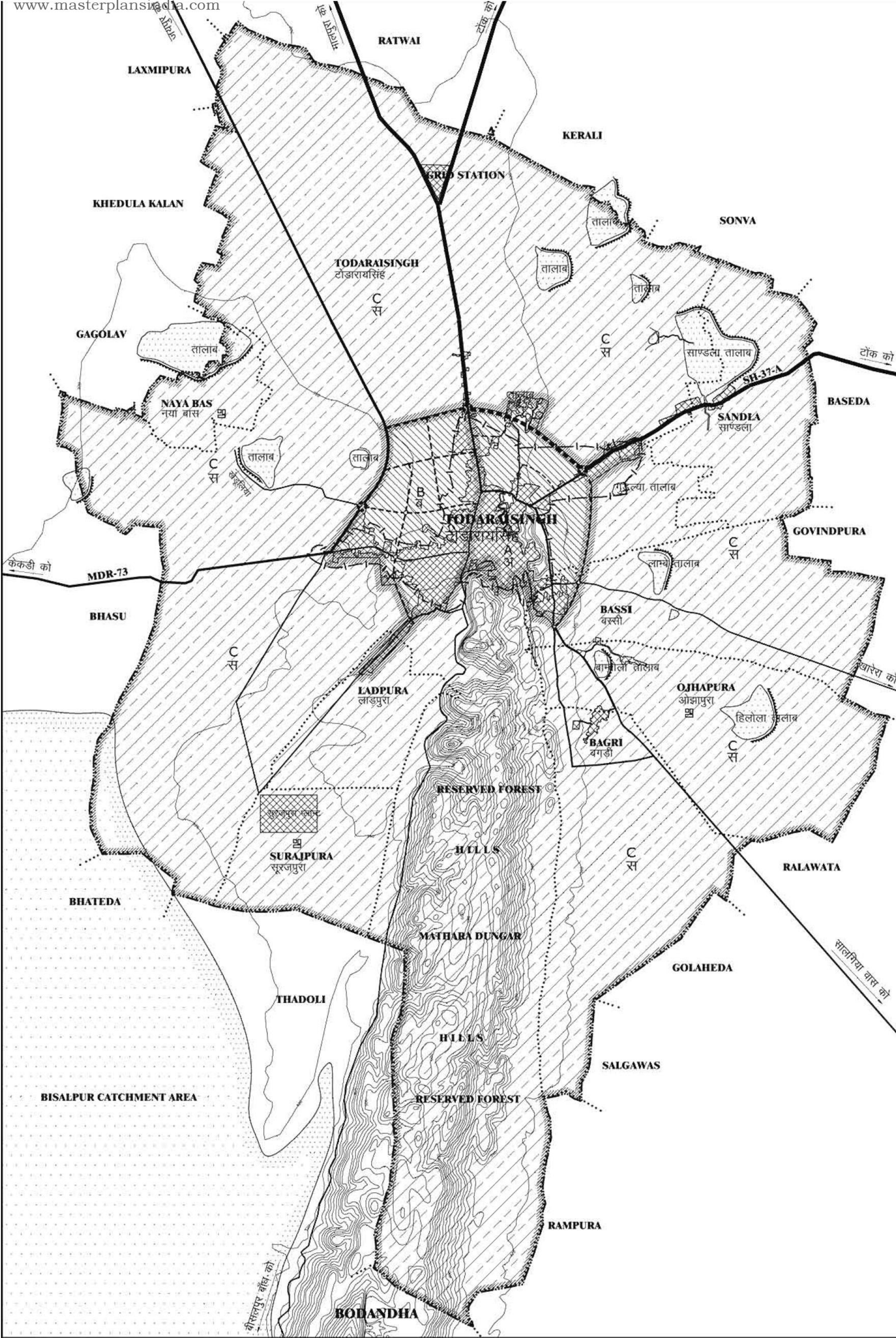
## टोडारायसिंह

URBAN AREA 2031  
नगरीय क्षेत्र 2031

-  REVENUE VILLAGE BOUNDARY राजस्व ग्राम सीमा
-  MUNICIPAL LIMITS नगरपालिका सीमा
-  URBANISED AREA- 2010 नगरीयकृत क्षेत्र 2010
-  URBANISABLE AREA 2031 नगरीयकरण योग्य क्षेत्र 2031
-  PERIPHERAL CONTROL BELT परिधि नियंत्रण पट्टी
-  NOTIFIED URBAN AREA LIMIT U/S 3 (1) OF U I ACT 1959 नगर सुधार अधिनियम 1959 की धारा 3 (1) के अन्तर्गत अधिसूचित नगरीय क्षेत्र
-  PLANNING ZONE BOUNDARY योजना क्षेत्र सीमा

PLANNING ZONES  
योजना क्षेत्र

- A OLD CITY PLANNING ZONE पुराना शहर योजना क्षेत्र
- अ
- B STADIUM PLANNING ZONE पुराना शहर योजना क्षेत्र
- ब
- C PERIPHERAL CONTROL BELT परिधि नियंत्रण पट्टी
- स



Client : AVAS VIKAS LIMITED		Consultant : <i>Ashwani</i> anb consultants	
-sd- ( PREETI GUPTA ) ASSTT. TOWN PLANNER AJMER ZONE, AJMER	<i>Raj</i> ( S.G.CHITTORIA ) DY. TOWN PLANNER AJMER ZONE, AJMER	-sd- (R.L.TUKLIYA) SR. TOWN PLANNER AJMER ZONE, AJMER	